

**Anglican Diocese
of Auckland**

PARISH BOUNDARIES

Names and Physical Boundaries

issued in accordance with

the Parish Statute 2024, clause 8

March 2025



CONTENTS

PARISH	PAGE	PARISH	PAGE
Albany Greenhithe (P3)	10	Mauku (P126)	92
Auckland Central (St Matthew) (P105)	12	Maunu (P121)	94
Auckland Central (St Paul) (P106)	14	Meadowbank (P94)	96
Avondale (P2)	16	Mercury Bay (P57)	98
Balmoral (P91)	18	Milford (P53)	100
Birkdale Beachhaven (P6)	20	Mt Albert (P100)	102
Birkenhead (P7)	22	Mt Eden (P93)	104
Blockhouse Bay (P8)	24	New Lynn (P58)	106
Bombay Pōkeno (P9)	26	Northwest Anglican (P56)	108
Bream Bay (P52)	28	Northcote (P59)	110
Bucklands Beach (P4)	30	Northern Wairoa (P61)	112
Campbells Bay (P99)	32	Onehunga (P65)	114
Cathedral District (P10)	34	Onerahi Manaia (P122)	116
Clendon (P14)	36	Ōtāhuhu (P68)	118
Clevedon (P11)	38	Paihia (P137)	120
Coromandel (P12)	40	Pakuranga (P75)	122
Devonport (P15)	42	Panmure (P76)	124
Ellerslie (P17)	44	Papakura (P77)	126
Epsom (St Andrew) (P92)	46	Paparoa (P78)	128
Epsom (St George) (P97)	48	Papatoetoe (P79)	130
Flat Bush (P16)	50	Ponsonby (P1)	132
Glen Eden (P22)	52	Pukekohe (P81)	134
Glen Innes (P24)	54	Remuera (St Aidan) (P90)	136
Grey Lynn (P96)	56	Remuera (St Mark) (P102)	138
Hauraki Plains (P28)	58	Royal Oak (P87)	140
Henderson (P30)	60	Russell (P45)	142
Hibiscus Coast (P67)	62	South Kaipara (P111)	144
Hillsborough (P101)	64	St Heliers (P98)	146
Hokianga North (P31)	66	Tairua (P114)	148
Hokianga South (P32)	68	Takapuna (P115)	150
Howick (P33)	70	Tāmaki (P107)	152
Huapai (P112)	72	Te Atatū (P116)	154
Kaitiāia (P41)	74	Thames (P117)	156
Kawakawa Tōwai (P43)	76	Titirangi (P118)	158
Kerikeri (P5)	78	Torbay (P108)	160
Kohimarama (P44)	80	Tūākau and Districts (P119)	162
Lynfield (P48)	82	Waiheke Island (P38)	164
Mangawhai (P133)	84	Waimate North (P125)	166
Māngere East (P55)	86	Warkworth (P127)	168
Mangōnui (P39)	88	Whangaparaoā (P132)	170
Manurewa (P51)	90	Whangārei (P129)	172



INTRODUCTION

‘A parish is a defined geographical area within which there is a worshipping community that recognises its responsibility to provide mission and ministry within that area.

Each parish will have a name and physical boundary, as Diocesan Council may approve from time to time after consultation with that parish.’

(Parish Statute 2024, clauses 7 – 8)

Parish boundaries have been an enduring part of Anglican structures throughout our history. They exist to define areas of pastoral responsibility and assist parishes in identifying and responding to the community around them. Boundaries formally exist as written descriptions and are updated and maintained by the Diocesan Council. In 2024, the Episcopal Team took time to review and update the map of boundaries, in consultation with parishes.

~~ ONLINE BOUNDARY MAP ~~

What Boundaries Are For

One of the characteristics of Anglicanism is to be a church based in and for a local community. Boundaries define, to an extent, what we see as being our local context and community – the people to whom, and the places to which, congregations offer ministry. They capture that ‘primary pastoral focus’ and provide the area in which we direct our ministry efforts. In a practical sense, they identify areas of pastoral outreach and ministry. A common example would be that, if a rest home, school, or other organisation reaches out for pastoral care, boundaries identify which parish might best be called to respond.

What Boundaries Are NOT For

Whilst it may have been the case in a time gone by, boundaries are not an attempt to define where people are to go to church. Particularly in urban settings, people increasingly travel to participate in church, and that continues to be an individual choice.

2024 Boundary Review

The boundary review considered a number of factors, including:

- historical boundaries, to the extent they were identifiable and remain appropriate
- changes necessary to accommodate new or closed parishes
- changes to accommodate areas of population and housing growth
- placing communities within the boundary of the church which is likely to be most accessible
- the use of easily identifiable mapping points



CARTOGRAPHY NOTES

The creation of these descriptions and the associated maps has been a careful and detailed one over a number of years. While thought has been given to using clear and consistent language, the task is inevitably based on various assumptions and conventions by the writer. These notes attempt to provide some detail and definition in the hope that they will aid a variety of readers to follow, and to recreate the maps provided as necessary.

Maps vs Descriptions

The official definition of a parish boundary is provided by the written description. The maps, whilst created first as an easy mechanism for consultation in the diocese, are a secondary, visual guide.

Source Information

Sources used in mapping these boundaries include:

GoogleMaps - <https://www.google.co.nz/maps>

Maps and satellite imagery used as the primary basis for locating and defining features, especially roads. The boundaries have also been mapped on this platform.

NZ Topo Map – <https://www.topomap.co.nz/>

An interactive topographic map of New Zealand using the official LINZ's 1:50,000 / Topo50 and 1:250,000 / Topo250 maps. This was the primary source for locations and names of geographical features such as rivers and coastal landmarks.

LINZ Geodetic Database – <https://www.geodesy.linz.govt.nz/gdb/>

A database of all geodetic points, such as trig stations. For ease, geographic coordinates are provided in the descriptions in brackets. These coordinates are searchable in GoogleMaps.

Reading Descriptions

The description provides a 'starting point' and an indication of which way (clockwise or anti-clockwise) the boundary will be laid out.

From there the central collum ('via') gives the general directions of the boundary, and the way in which the boundary is drawn. The right hand collum ('to') gives the next waypoint.

This is repeated until the boundary returns to the starting point.



Example

Boundary (anti-clockwise)

Starting Point	Via	To
Intersection of Dominion Rd and Grange Rd	(N) Dominion Rd	Burnley Tce
	(W) Burnley Tce	Sandringham Rd

Here, the boundary starts at the intersection of Dominion Rd and Grange Rd. Note, the description will travel in an anti-clockwise direction around the boundary.

The boundary travels in a northly direction along Dominion Rd until it reaches Burnley Tce. From there, it travels in a westerly direction along Burnley Tce until it reaches Sandringham Rd.

The directions in this table will continue until the boundary returns to the starting point, the intersection of Dominion Rd and Grange Rd.

Clockwise vs Anti-Clockwise

There is no hidden meaning in the use of clockwise vs anti-clockwise. This choice often came down to particular sections of the map that were easier to describe in a particular direction.

Direction

In the 'via' column, a direction is given in brackets. These directions are general, are limited to those of an 8-point compass (N, NE, E, SE, S, SW, W, NW), and are provided to give some sense of where the boundary is headed. Where several directions are given, this indicates the boundary provided changes direction, in the order given.

Example:

(SW, NW, N) College Rd

College Rd initially heads in a general southwest direction, then continues in a northwest direction, before heading north.

Location Aids

Throughout this document further detail is sometimes provided in brackets '(...)'. These details are added to help locate the feature or point provided, particularly in more isolated or less known areas.



Particular Phrases

Some phrases and words carry particular meaning, including:

'{road name}, becoming {road name}'

This simply notes where a road changes name but essentially continues.

'direct line'

This is an uninterrupted 'as the crow flies' line from the previous point to the next.

'direct line to the {compass direction, eg. 'north'}'

As above, but following a specific direction, as provided.

'... then continuing in a straight line'

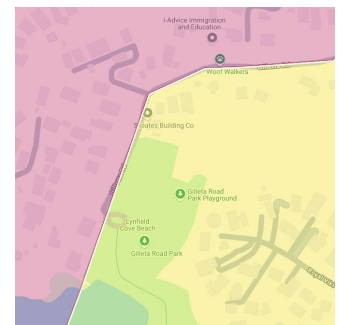
This is a direct line that, whilst initially following a particular path, such as a road, continues beyond the end of that feature in a straight line to the next point. The direction of the straight line follows the final path of the feature initially followed.

Examples:


(SE) Patumahoe Rd, becoming Attewell Rd	Burrow Rd
(S) direct line to the south	Waikato River

The boundary here follows Patumahoe Rd, which changes name and continues as Attewell Rd, until it meets Burrow Rd. From there the boundary heads south in a direct line until it meets the Waikato River.

(S, SW) <u>Gillitea Rd</u> , then continuing in a straight line	Lynfield Cove (in the Manukau Harbour)
---	--

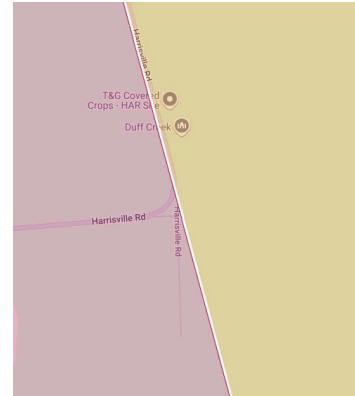


Here, Gillitea Rd curves in several directions (as most roads do!). The straight line, however, follows the final path of the road, beyond the end of the road, until it gets to Lynfield Cove.



Anglican Diocese of Auckland

(S) direct line	intersection of <u>Buckville Rd</u> and Harrisville Rd
(S) direct line following the initial southward path of Harrisville Rd, then continuing in a straight line	Waikato River



From the intersection of Buckville Rd and Harrisville Rd, a direct line is drawn following the initial path of Harrisville Rd. Where that road turns, however, the line continues in that initial direction until it meets the Waikato River.

Particular Features

Roads

Most boundaries make use of roads. Unless otherwise stated, the boundary runs down the middle of the road. This means one side of the road is within one parish, and the other side is in the neighbouring parish.

Coasts

The diocese is surrounded by water, and many boundaries follow a coastline, as indicated in the description. The general name of the body of water is given as a guide.

Rivers

Where boundaries follow a river, no reference is given to whether the river is followed up- or down-stream. As with all references, only the general geographic direction is given (ie, follow the river in a southward direction, regardless of which way it is flowing)


Railways

The proper name of railway lines is used in the description. As these don't use the word 'railway', this is added in square brackets for clarity, eg 'North Island Main Trunk [railway]' and 'North Auckland [railway] Line'.

Trig Points

Trig points are particularly useful in rural areas. As these are not so easily located on maps, the geographic coordinates are provided alongside the formal name. See also 'source information' above.

Example: 'Trig 17 (Pukekawa) (36° 54' 28.2153" S 175° 02' 48.9615" E)'



Names

Formal names are used where possible, though informal names are sometimes added in brackets as further information.

Te Reo names are added where possible, and where this is alongside the English name, they are separated by the ‘|’ mark.

Diocesan Boundary

This boundary is provided by Statute 168, passed by General Synod on 13 February 1925 and amended on 2 December 1925 in order to create the new Diocese of Waikato (as it was at the time). It states, in clause 2:

The boundary between the said new Diocese and the Diocese of Auckland shall be from the Waikato Heads by an airline to a point on the railway two miles north of the Te Kauwhata Railways Station, thence southerly by the line of the Railway to Rangiriri Station, thence easterly by an airline to the township of Whangamata, and the whole of the boundaries of the said new Diocese shall be those set out in the Second Schedule hereto.


Provided that the townships of Te Kauwhata, Rangiriri, Netherton, and Whangamata shall be deemed to be within the said new Diocese and the townships of Turua, Kaihere and Patetonga shall be deemed to be within the Diocese of Auckland.

The above definition is problematic, in that it is not detailed enough to be accurate (the second schedule adds no further detail). For example, the boundary goes ‘to the township of Whangamata’, includes that town in the Diocese of Waikato, yet makes no definition of how far north, or to where the boundary finishes. Further, the line from Rangiriri Station must deviate significantly to incorporate Kaihere and Patetonga in the Diocese of Auckland, yet no definition is given to exactly where the boundary deviates to.

To avoid this issue, parishes on the southern boundary (Mauku, Tūākau and Districts, Bombay Pōkeno, Hauraki Plains, Thames and Tairua) simply use the boundary as a definition in itself.

Archdeacon Michael Berry

March 2025



PARISH OF ALBANY GREENHITHE (P3)

Boundary (clockwise)

Starting Point	Via	To
Mouth of Paremoremo Creek (south-west of the prison)	(N, E) Paremoremo Creek	intersection of Paremoremo Rd and Paremoremo Creek
	(NW) direct line	intersection of Blackbridge Rd and Spinlay Rd (at the north of the Riverhead Forest)
	(E) direct line	State Highway 1 crosses Okura River (near Redvale)
	(S) State Highway 1	intersection of Tristram Ave and State Highway 1
	(W) Tristram Ave	Wairau Rd
	(W) Wairau Rd	Glenfield Rd
	(NW) Glenfield Rd, becoming Albany Highway	Unsworth Dr
	(SW) direct line	Headwaters of Oruamo Hellyers Creek
	(SW) Oruamo Hellyers Creek	Kaipatiki Creek
	(SW) Kaipatiki Creek	Waitematā Harbour
	(NW, W) Waitematā Harbour, passing east of Herald Island	STARTING POINT

Churches

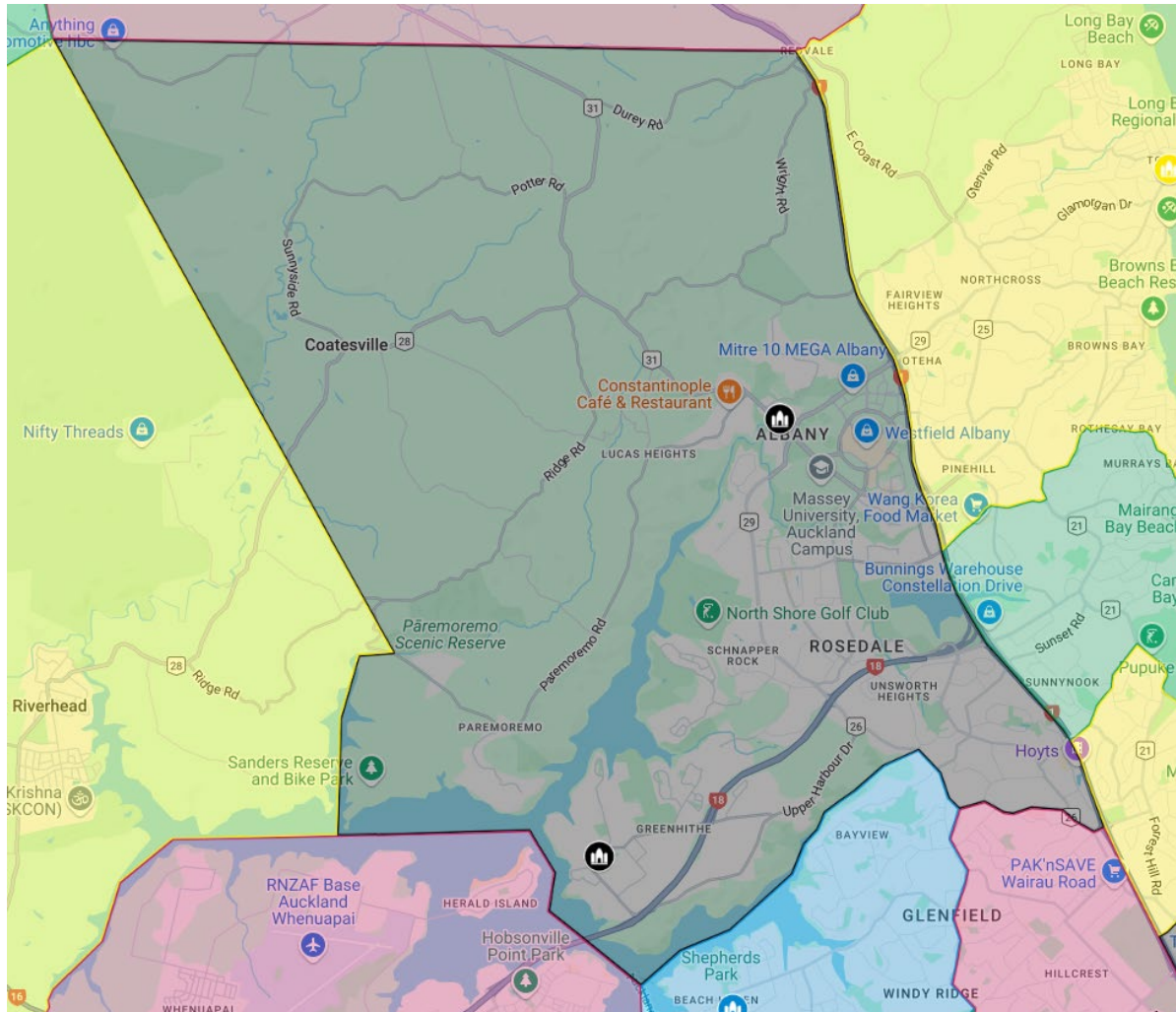
Church	Address	Notes
Holy Cross	222 Dairy Flat Highway, Albany Village	
St Michael and All Angels	12 Greenhithe Rd, Greenhithe	


Notes



Anglican Diocese of Auckland

Map





PARISH OF AUCKLAND CENTRAL (St Matthew) (P105)

Boundary (anti-clockwise)

Starting Point	Via	To
Intersection of Upper Queen St and State Highways 1 and 16 in the Central Motorway Junction (Spaghetti Junction)	(N) Upper Queen St, becoming Queen St	Quay St
	(NE) direct line	Waitematā Harbour, between Queens Wharf and Captain Cook Wharf
	(W) Waitematā Harbour	Jacob's Ladder Bridge (in St Mary's Bay)
	(SW) direct line, following the eastern boundary of the Mercy Hospice property	College Hill
	(E) College Hill	England St
	(S) England St	Franklin Rd
	(SW) Franklin Rd	Heke St
	(SE) Heke St	Anglesea St
	(W) Anglesea St	Paget St
	(S) Paget St	Picton St
	(W) Picton St	Ponsonby Rd
	(SE) Ponsonby Rd, becoming Newton Rd	State Highway 16
	(NE, E) State Highway 16, to the Central Motorway Junction (Spaghetti Junction)	STARTING POINT

Churches

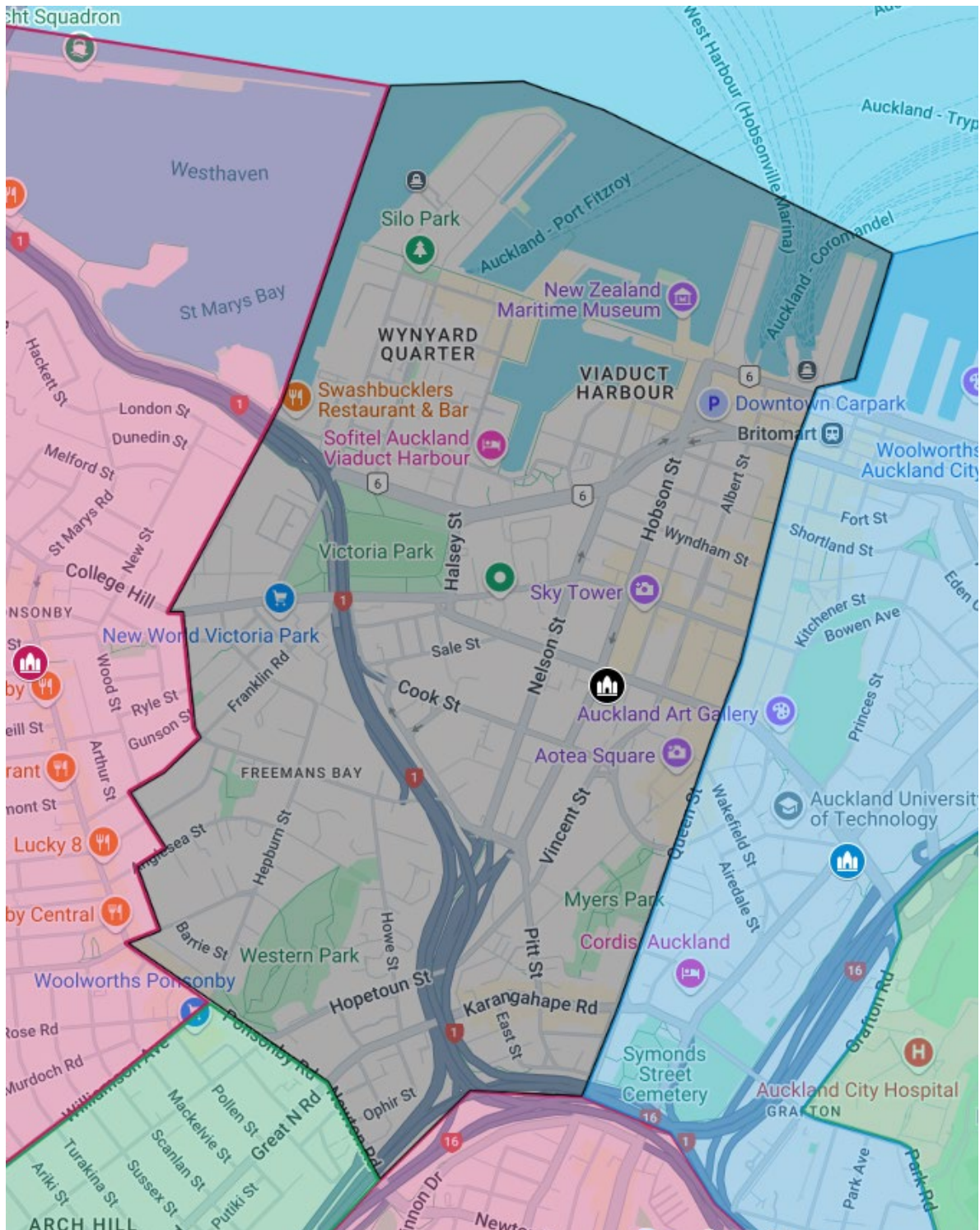
Church	Address	Notes
St Matthew-in-the-City	132 Hobson St, Auckland Central	


Notes



Anglican Diocese of Auckland

Map





PARISH OF AUCKLAND CENTRAL (St Paul) (P106)

Boundary (clockwise)

Starting Point	Via	To
Intersection of Upper Queen St and State Highways 1 and 16 in the Central Motorway Junction (Spaghetti Junction)	(N) Upper Queen St, becoming Queen St	Quay St
	(NE) direct line	Waitematā Harbour, between Queens Wharf and Captain Cook Wharf
	(E) Waitematā Harbour	western end of the Tāmaki Dr causeway (just east of Teal Park)
	(W) Tāmaki Dr	The Strand
	(SE) The Strand, becoming State Highway 16	Wellesley St
	(SW) Wellesley St, becoming Grafton Rd	Park Rd
	(E, S) Park Rd	North Auckland [railway] Line, south of Outhwaite Park
	(W) North Auckland [railway] Line	State Highway 1
	(NW) State Highway 1, to the Central Motorway Junction (Spaghetti Junction)	STARTING POINT

Churches

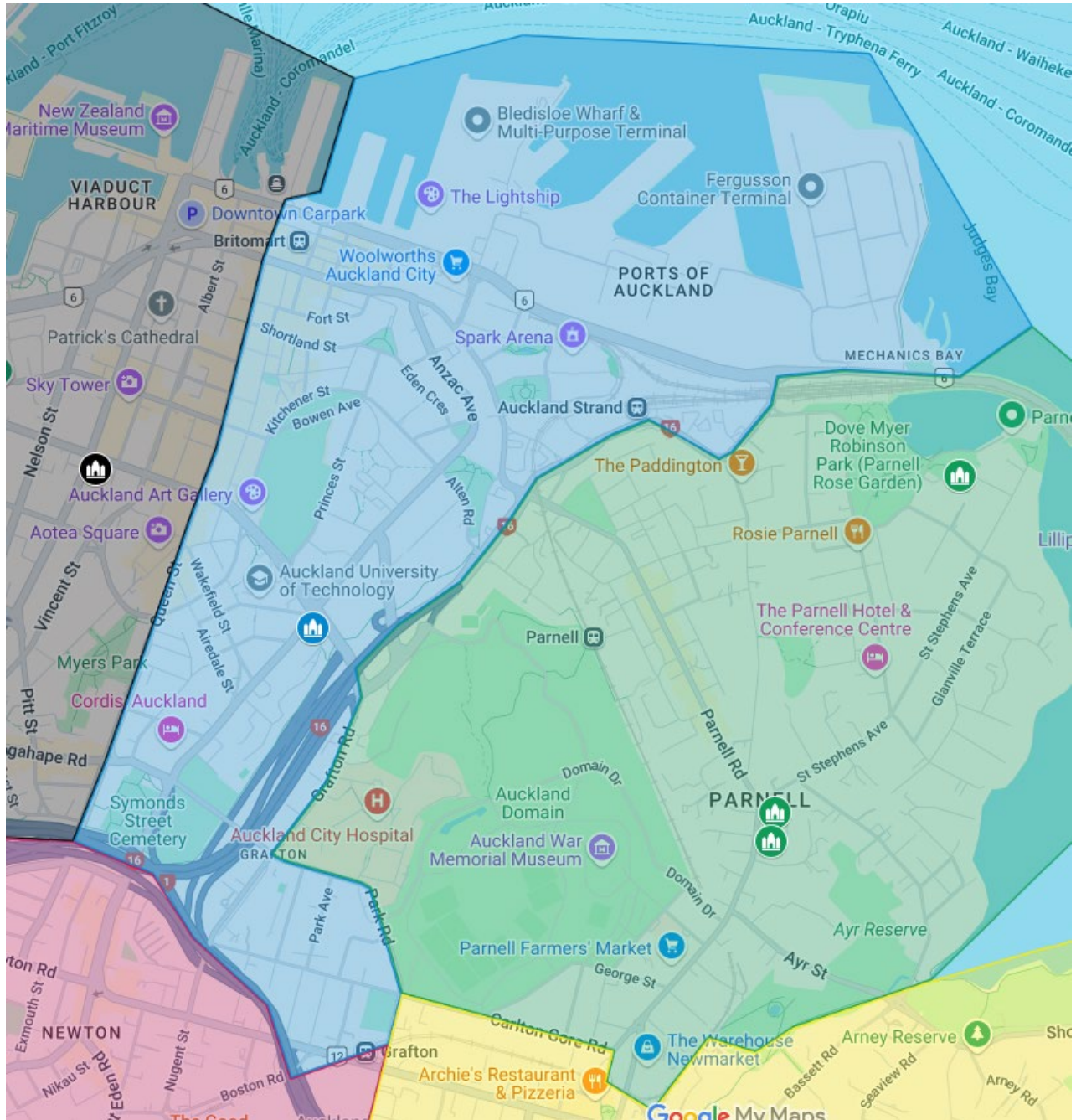
Church	Address	Notes
St Paul	28 Symonds Street, Auckland Central	


Notes



Anglican Diocese of Auckland

Map





PARISH OF AVONDALE (P2)

Boundary (clockwise)

Starting Point	Via	To
Mouth of Oakley Creek (near Waterview)	(S, SE) Oakley Creek, via Alan Wood Reserve Park	State Highway 20 (in Kukuwai Park)
	(SE) State Highway 20	Maioro St
	(SW) Maioro St	New Windsor Rd
	(S) New Windsor Rd, becoming Boundary Rd	the local stream (just north of Dundale Ave)
	(W, NW) local stream, via Miranda Reserve	Avondale Stream
	(N) Avondale Stream	Whau River
	(NW) Whau River	Waitematā Harbour
	(N, SE) Waitematā Harbour, passing north of Pollen Island and Traherne Island	STARTING POINT

Churches

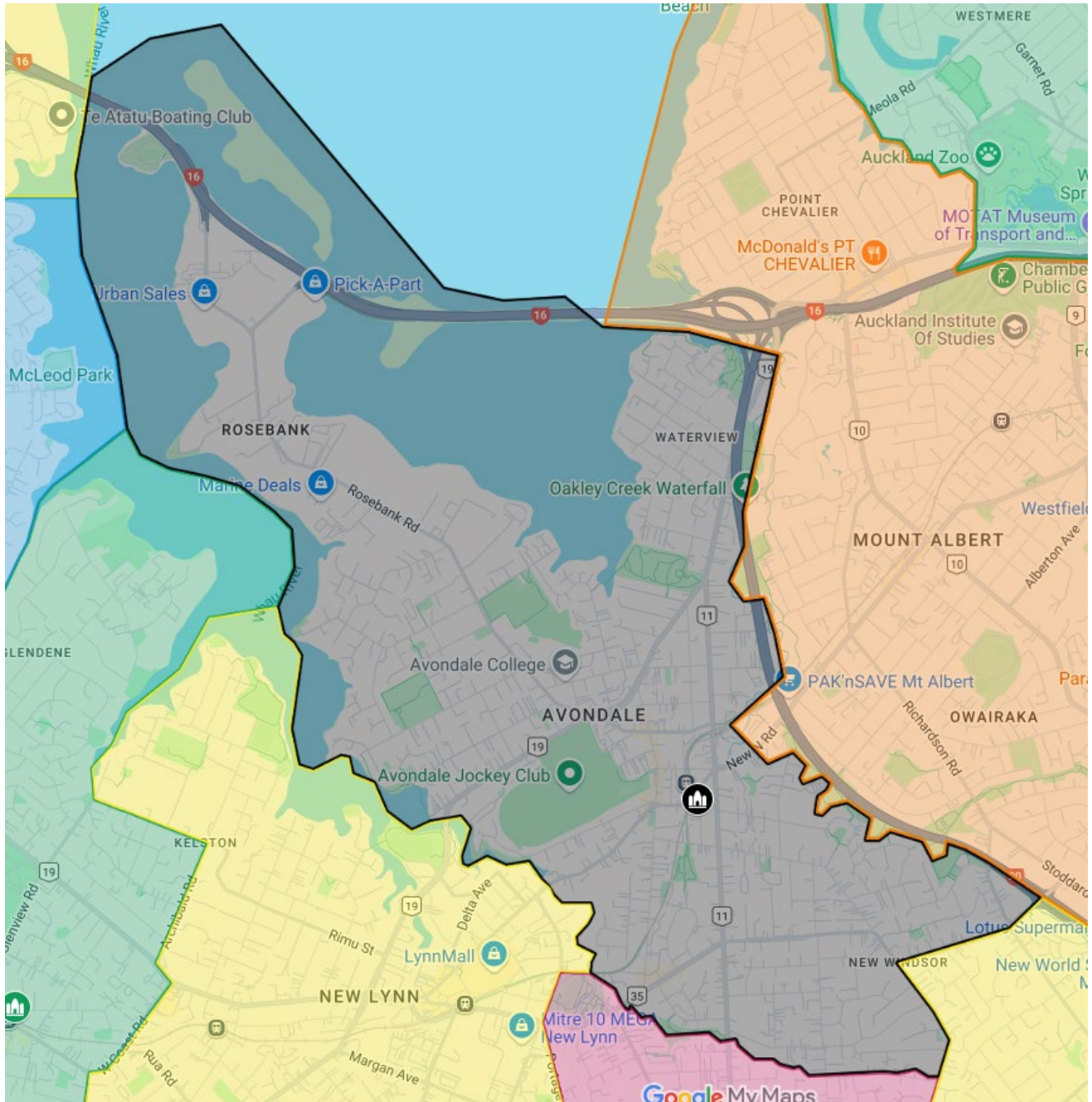
Church	Address	Notes
St Jude	27 St Jude St, Avondale	


Notes



Anglican Diocese of Auckland

Map





PARISH OF BALMORAL (P91)

Boundary (anti-clockwise)

Starting Point	Via	To
Intersection of Dominion Rd and Grange Rd	(N) Dominion Rd	Burnley Tce
	(W) Burnley Tce	Sandringham Rd
	(S) Sandringham Rd	Lambeth Rd
	(E) Lambeth Rd	Dominion Rd
	(S) Dominion Rd	Landscape Rd
	(E) Landscape Rd	Waitomo Ave
	(N) Waitomo Ave	Shackleton Rd
	(E) Shackleton Rd	Bathurst Rd
	(N) Bathurst Rd	Peary Rd
	(NE) Peary Rd	Kingsford Rd
	(N) Kingsford Rd	point at which it becomes Ellerton Rd (at the southwest corner of Maungawhau School)
	(N) western boundary of Maungawhau School, then continuing in a straight line	Wairiki Rd
	(E) Wairiki Rd	Ruapehu St
	(N) Ruapehu St	Balmoral Rd
	(E) Balmoral Rd	Mt Eden Rd
	(N) Mt Eden Rd	Fairview Rd
	(W) Fairview Rd	Henley Rd
	(N) Henley Rd	Grange Rd
	(W) Grange Rd	STARTING POINT

Churches

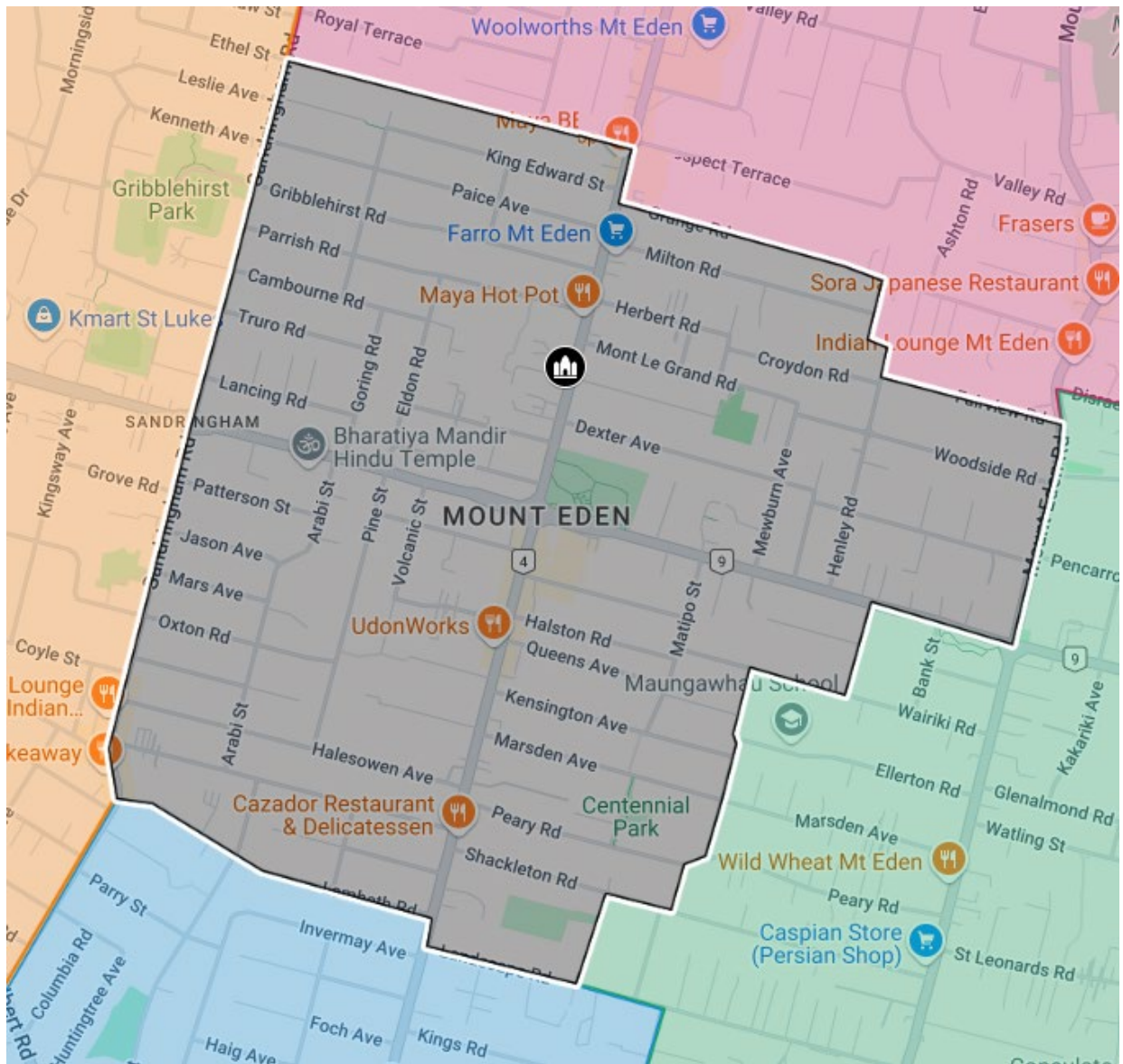
Church	Address	Notes
St Alban the Martyr	443 Dominion Rd, Balmoral	

Notes



Anglican Diocese of Auckland

Map





PARISH OF BIRKDALE BEACHHAVEN (P6)


Boundary (clockwise)

Starting Point	Via	To
The mouth of the local creek flowing into Soldiers Bay in the Waitemāta Harbour.	(W, N) Waitemāta Harbour	Kaipatiki Creek
	(NE) Kaipatiki Creek	Oruamo Hellyers Creek
	(NE) Oruamo Hellyers Creek	Headwaters of Oruamo Hellyers Creek
	(E) direct line	intersection of Albany Highway and Unsworth Dr
	(SE) Albany Highway, becoming Glenfield Rd	intersection of Glenfield Rd, Coronation Rd and Domain Rd
	(SW, W) a line through the midpoint of Eskdale Reserve	intersection of Eskdale Rd and Verbena Rd
	(S) Verbena Rd	Verran Rd
	(W) Verran Rd	Rangatira Rd
	(SW) Rangatira Rd	intersection of Rangatira Rd and Island Bay Rd
	(S) direct line	STARTING POINT

Churches

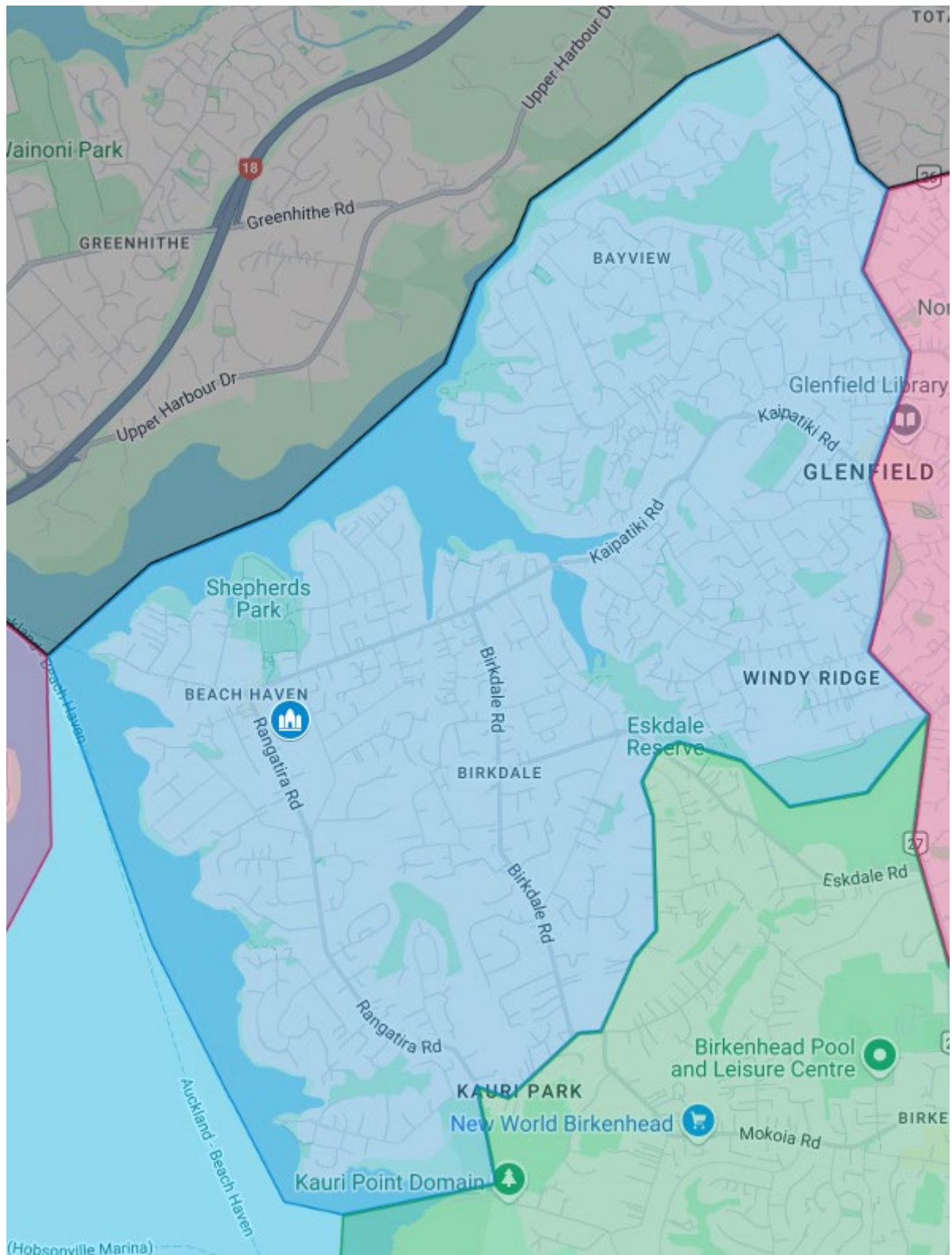
Church	Address	Notes
Cedar Centre	56A Tramway Rd, Beach Haven	


Notes



Anglican Diocese of Auckland

Map





PARISH OF BIRKENHEAD (P7)

Boundary (clockwise)

Starting Point	Via	To
The mouth of the local creek flowing into Soldiers Bay in the Waitemāta Harbour.	(N) direct line	intersection of Rangatira Rd and Island Bay Rd
	(NE) Rangatira Rd	Verran Rd
	(E) Verran Rd	Verbena Rd
	(N) Verbena Rd	intersection of Eskdale Rd and Verbena Rd
	(E, NE) a line through the midpoint of Eskdale Reserve	intersection of Glenfield Rd, Coronation Rd and Domain Rd
	(S) Glenfield Rd	Pupuke Rd
	(E) Pupuke Rd	intersection of Pupuke Rd, Raleigh Rd and Ocean View Rd
	(S) direct line, the later part of which follows Gladstone Rd	intersection of Gladstone Rd and Onewa Rd
	(E) Onewa Rd	Seaview Ave
	(S) Seaview Ave	cul-de-sac at the end of Seaview Ave
	(S) direct line	western end of the beach at Little Shoal Bay
	(S, W, N, E) Waitematā Harbour	STARTING POINT

Churches

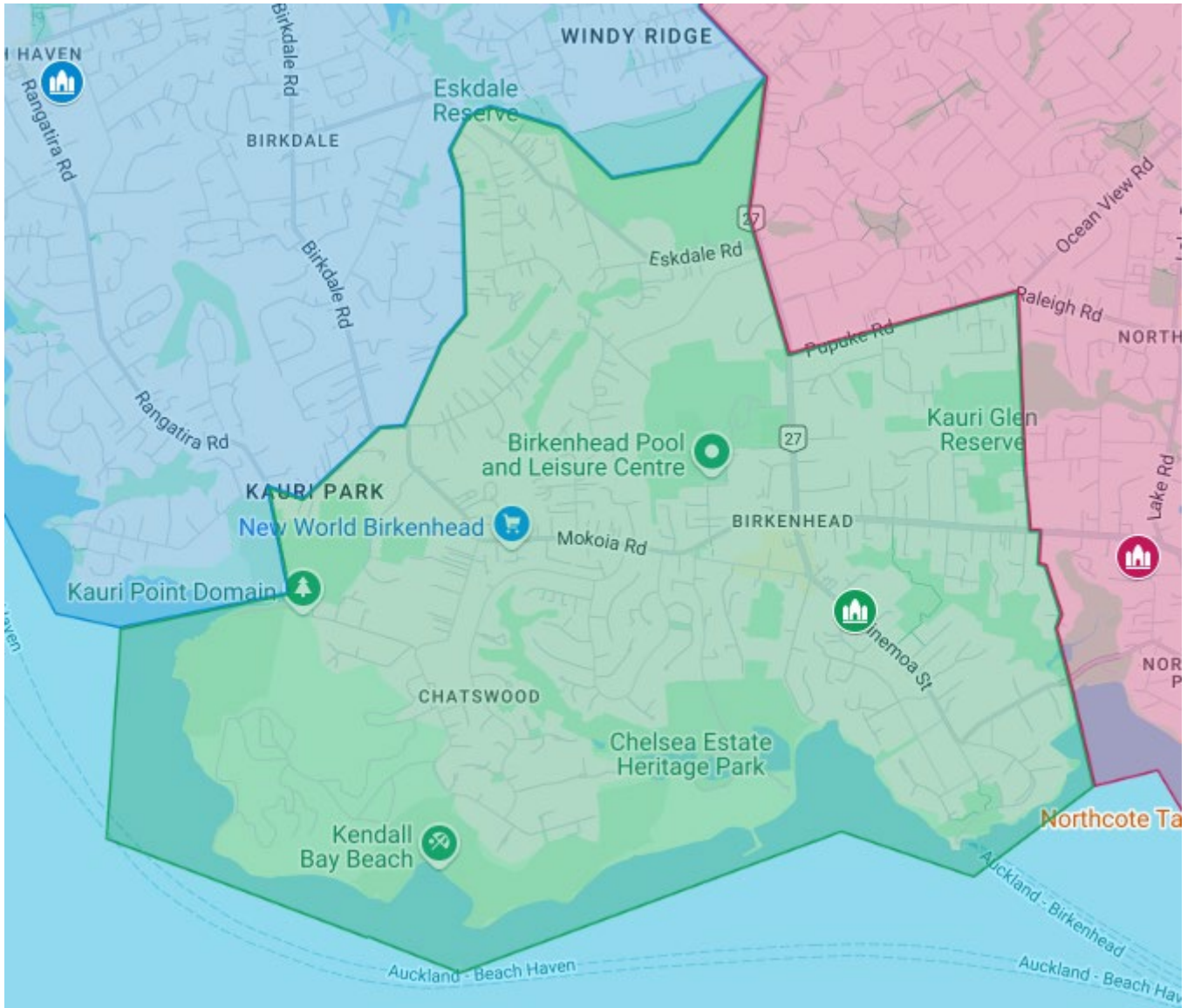
Church	Address	Notes
All Saints	181 Hinemoa St, Birkenhead	

Notes



Anglican Diocese of Auckland

Map





PARISH OF BLOCKHOUSE BAY (P8)


Boundary (anti-clockwise)

Starting Point	Via	To
Southwestern corner of Gilletta Road Park (on the beach of Lynfield Cove in the Manukau Harbour)	(N) direct line	cul-de-sac at the end of Gilletta Rd.
	(N) Gilletta Rd	White Swan Rd
	(W) White Swan Rd	Boundary Rd
	(N) Boundary Rd	the local stream (just north of Dundale Ave)
	(W, NW) by the local stream, via Miranda Reserve, and joining the Avondale Stream	intersection of Avondale Stream and the North Auckland [railway] Line
	(W) North Auckland [railway] Line	Portage Rd
	(S) Portage Rd	Golf Rd
	(SW) Golf Rd	Stottholm Rd
	(SW) Stottholm Rd	Godley Rd
	(W) Godley Rd	Castleford St
	(SE, S) Castleford St	Avonleigh Rd
	(NE) Avonleigh Rd	boundary between 38 and 40 Avonleigh Rd
	(SE) direct line, initially following the boundary between 38 and 40 Avonleigh Rd, becoming the eastern boundary of the retirement village	Manukau Harbour
	(E) Manukau Harbour	STARTING POINT

Churches

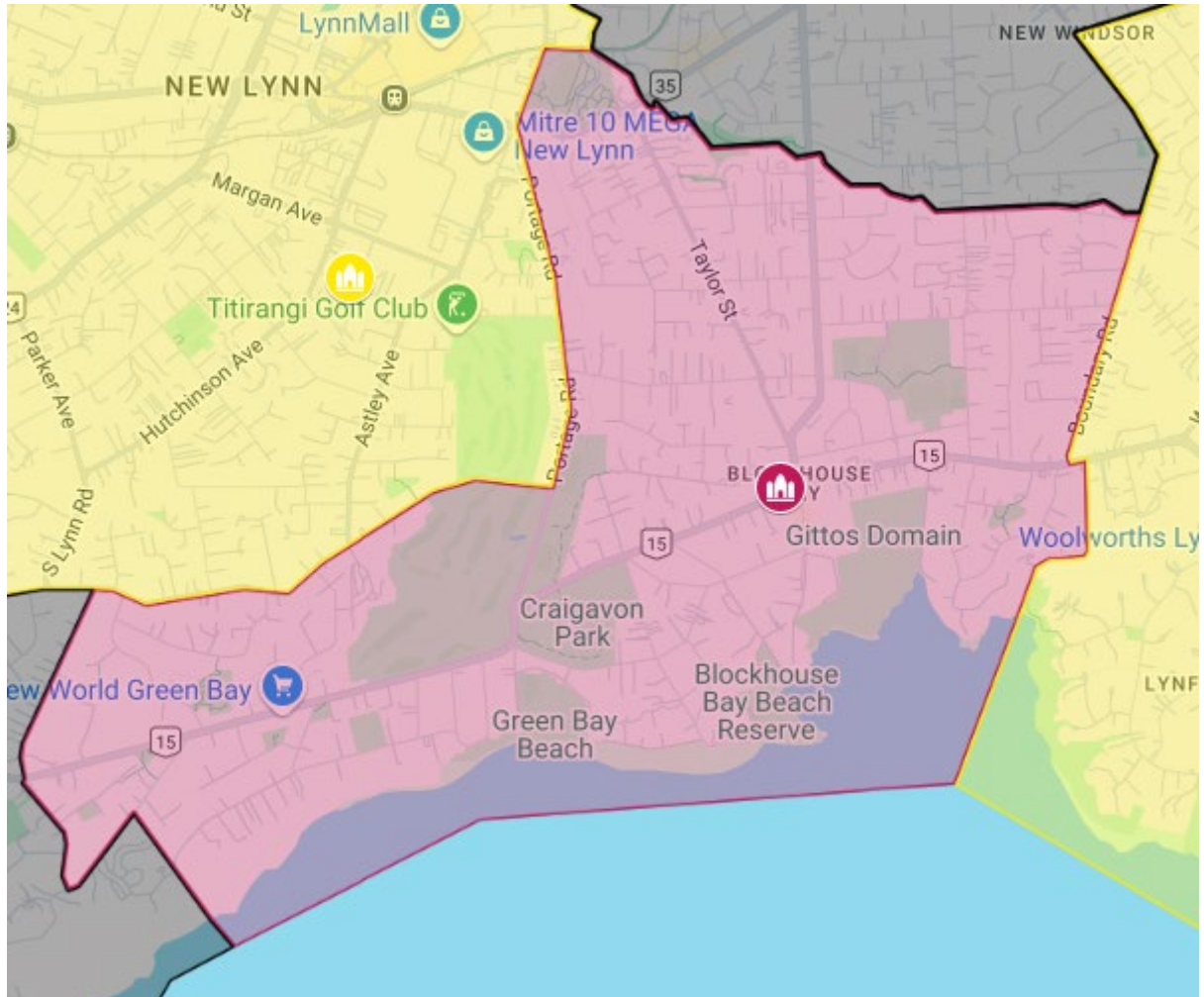
Church	Address	Notes
Church of the Saviour	2 Heaphy St, Blockhouse Bay	


Notes



Anglican Diocese of Auckland

Map





PARISH OF BOMBAY PŌKENO (P9)

Boundary (anti-clockwise)

Starting Point	Via	To
Mouth of Waihopuhopu Stream (in the Firth of Thames)	(SW) direct line	Trig 619 (37° 09' 55.58703" S 175° 06' 10.18161" E)
	(NW) direct line	intersection of Hunua Rd and Jones Rd (southwest of Hunua town)
	(SW) direct line	Trig 4731 (PONGA) (37° 05' 57.76035" S 174° 59' 49.80873" E)
	(SW) direct line	Trig B (Drury SD) (37° 07' 31.837" S 174° 57' 59.031" E)
	(W) direct line	intersection of Runciman Rd and Ngakoroa Stream
	(S) Ngakoroa Stream	intersection of Ngakoroa Stream and Rutherford Rd
	(S) direct line	intersection of Buckville Rd and Harrisville Rd
	(S) direct line following the initial southward path of Harrisville Rd, then continuing in a straight line	Waikato River
	(E, S) Waikato River	southern boundary of the Diocese of Auckland
	(E, S, E) southern boundary of the Diocese of Auckland	a point directly south of the mouth of Pūkorokoro Stream
	(N) direct line to the north	mouth of Pūkorokoro Stream (in the Firth of Thames)
	(N) Firth of Thames	STARTING POINT

Churches

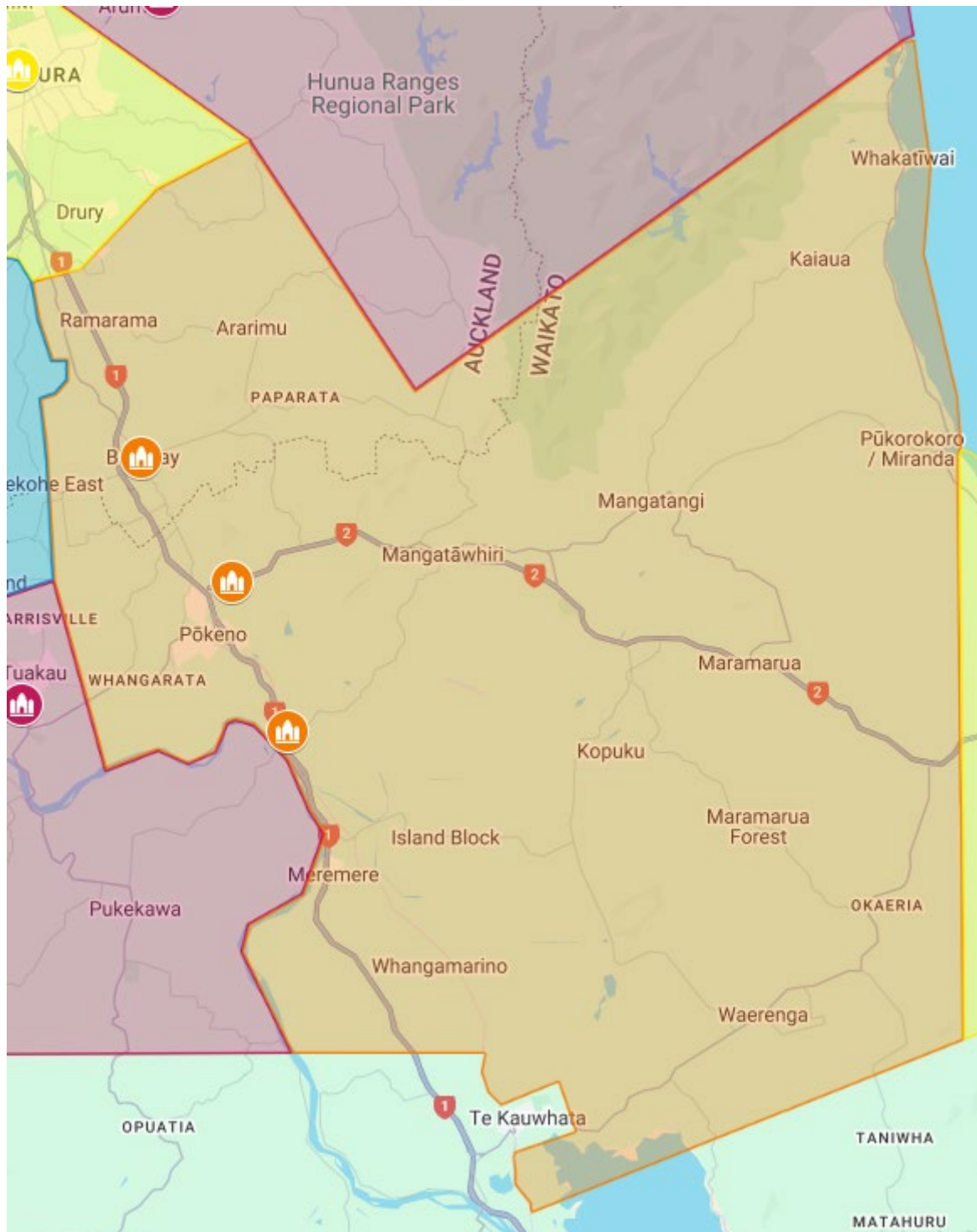
Church	Address	Notes
St Peter in the Forest	150 Bombay Rd, Bombay	
St Mary on the Hill	20 Avon Rd, Pōkeno	
St Jude	43 Koheroa Rd, Mercer	

Notes



Anglican Diocese of Auckland

Map





PARISH OF BREAM BAY (P52)

Boundary (clockwise)

Starting Point	Via	To
Mangawhati Point (in the Whangārei Harbour)	(E) Whangārei Harbour, rounding Marsden Point	Bream Bay
	(S) Bream Bay	southern end of Ding Bay (in McKenzie Cove, near Langs Beach)
	(W) direct line	Piroa Falls (on the Ahuroa River)
	(NW) direct line	Trig TAIPUHA (35° 59' 23.2451" S 174° 18' 43.8889" E)
	(NE) direct line	STARTING POINT

Churches

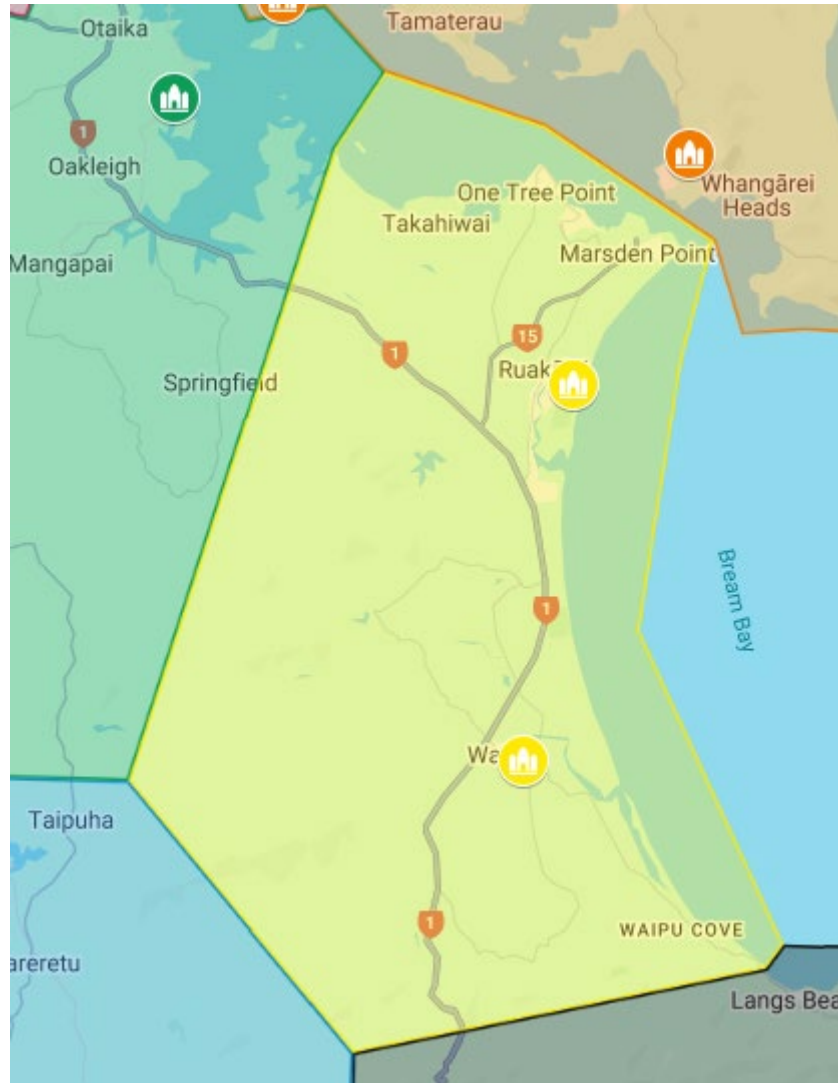
Church	Address	Notes
St Paul	Corner Tamingi St and Karawai St, Ruakaka	
St Peter	10 Nova Scotia Rd, Waipu	


Notes



Anglican Diocese of Auckland

Map





PARISH OF BUCKLANDS BEACH (P4)

Boundary (clockwise)


Starting Point	Via	To
Northeastern corner of Macleans Park (at the southern end of Eastern Beach)	(S) Eastern boundary of Macleans Park	Macleans Rd
	(SE) Macleans Rd	Bleakhouse Rd
	(S) Bleakhouse Rd	Gills Rd
	(SW) Gills Rd	Hutchinson Rd
	(SW) Hutchinson Rd	Pakuranga Rd
	(W, SW) Pakuranga Rd	Fortunes Rd
	(N) Fortunes Rd	Butley Dr
	(W) Butley Dr	eastern boundary of Wakaaranga School (on Butley Dr)
	(N) eastern boundary of Wakaaranga School	Galloway Park
	(NW) a line through Galloway Park, and down the walkway at northwestern corner	cul-de-sac at end of Rapallo Pl
	(N) walkway from cul-de-sac at end of Rapallo Pl	Wakaaranga Creek
	(NW) Wakaaranga Creek	Tāmaki River
	(N) Tāmaki River	Tāmaki Straight
	(E, S) Tāmaki Straight	STARTING POINT

Churches

Church	Address	Notes
St John	245 Bucklands Beach Rd, Bucklands Beach	

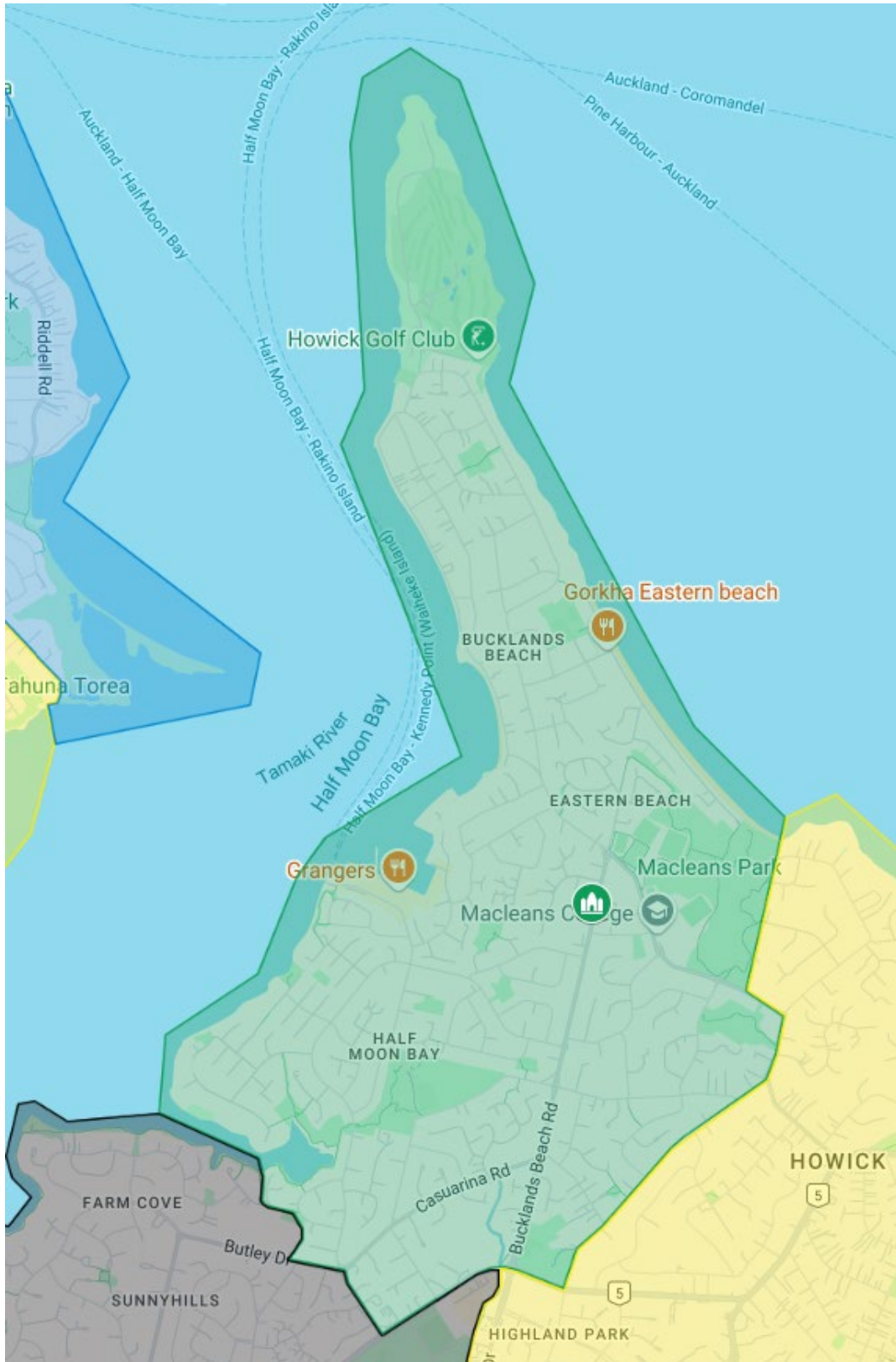
Notes


1. Cooperating Parish. Ownership Ratio is 5/11 Anglican, 5/11 Presbyterian, 1/11 Methodist.



Anglican Diocese of Auckland

Map





PARISH OF CAMPBELLS BAY (P99)


Boundary (anti-clockwise)

Starting Point	Via	To
Jetty at the north end of Murrays Bay	(W) direct line	intersection of Breach Rd and Gulf View Rd
	(NW, W) Beach Rd	Browns Bay Rd
	(SW) Browns Bay Rd	East Coast Rd
	(S) East Coast Rd	Rosedale Rd
	(W, SW) Rosedale Rd	State Highway 1
	(SE) State Highway 1	Sunnynook Rd
	(NE) Sunnynook Rd	East Coast Rd
	(SE) East Coast Rd	Aberdeen Rd
	(NE) Aberdeen Rd	Beach Rd
	(E) direct line to the east	Tikapa Moana Hauraki Gulf
	(N) Tikapa Moana Hauraki Gulf	STARTING POINT

Churches

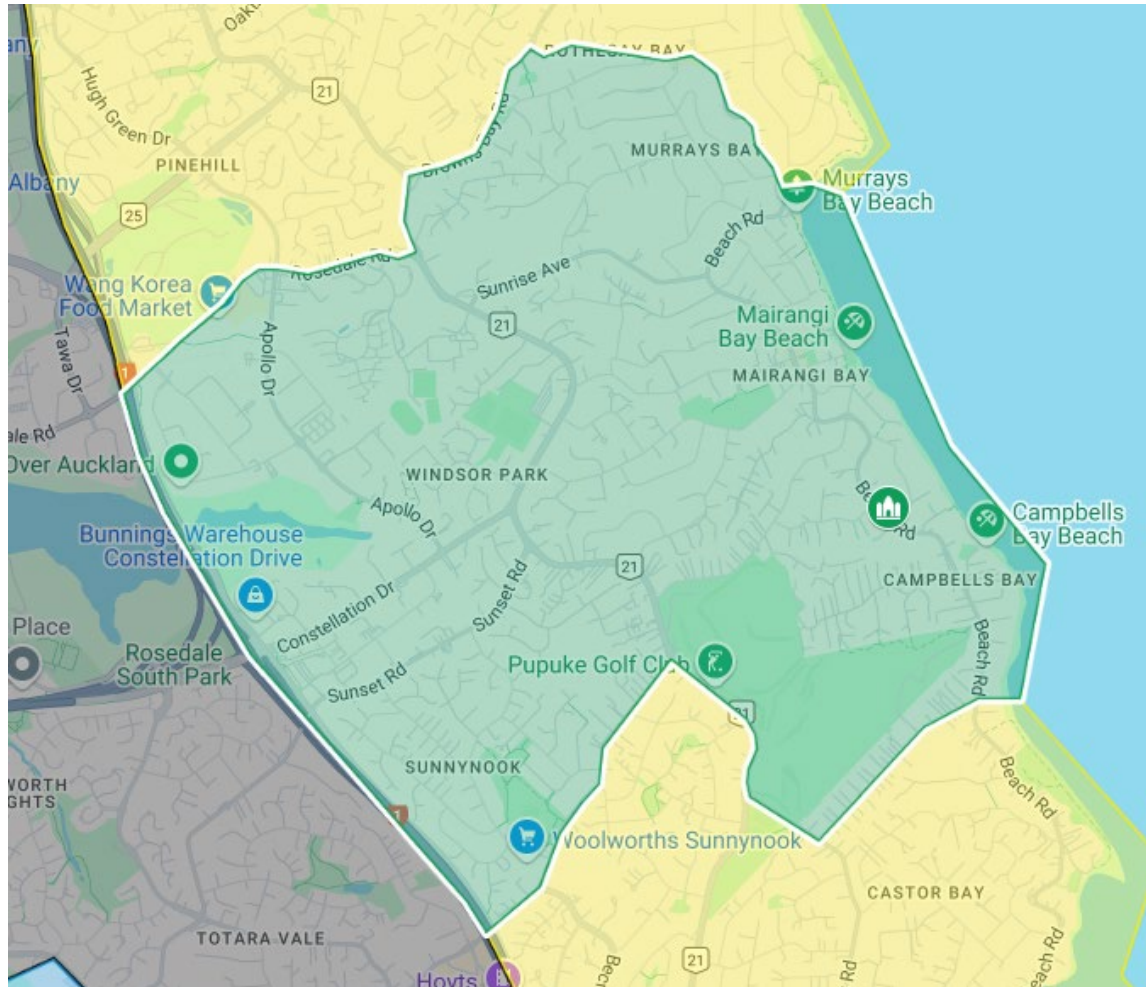
Church	Address	Notes
St John	327 Beach Rd, Campbells Bay	


Notes



Anglican Diocese of Auckland

Map





CATHEDRAL DISTRICT (P10)

Boundary (clockwise)

Starting Point	Via	To
Mouth of Hobson Creek (in Hobson Bay)	(W) Hobson Creek	Newmarket [railway] Line (just beyond Laxon Tce)
	(SW) Newmarket [railway] Line	Newmarket Railway Junction
	(NW) North Auckland [railway] Line	Davis Cres
	(N) Davis Cres	Carlton Gore Rd
	(W) Carlton Gore Rd	Park Rd
	(N, W) Park Rd	Grafton Rd
	(NE) Grafton Rd, becoming Wellesley St	State Highway 16
	(NE) State Highway 16, becoming, at the same time, The Strand	Tāmaki Dr
	(E) Tāmaki Dr	western end of the Tāmaki Dr causeway (just east of Teal Park)
	(SE) Waitematā Harbour, remaining north of the causeway	Ngapipi Estuary Bridge (at the entrance into Hobson Bay)
	(S, SW) Hobson Bay	STARTING POINT

Churches

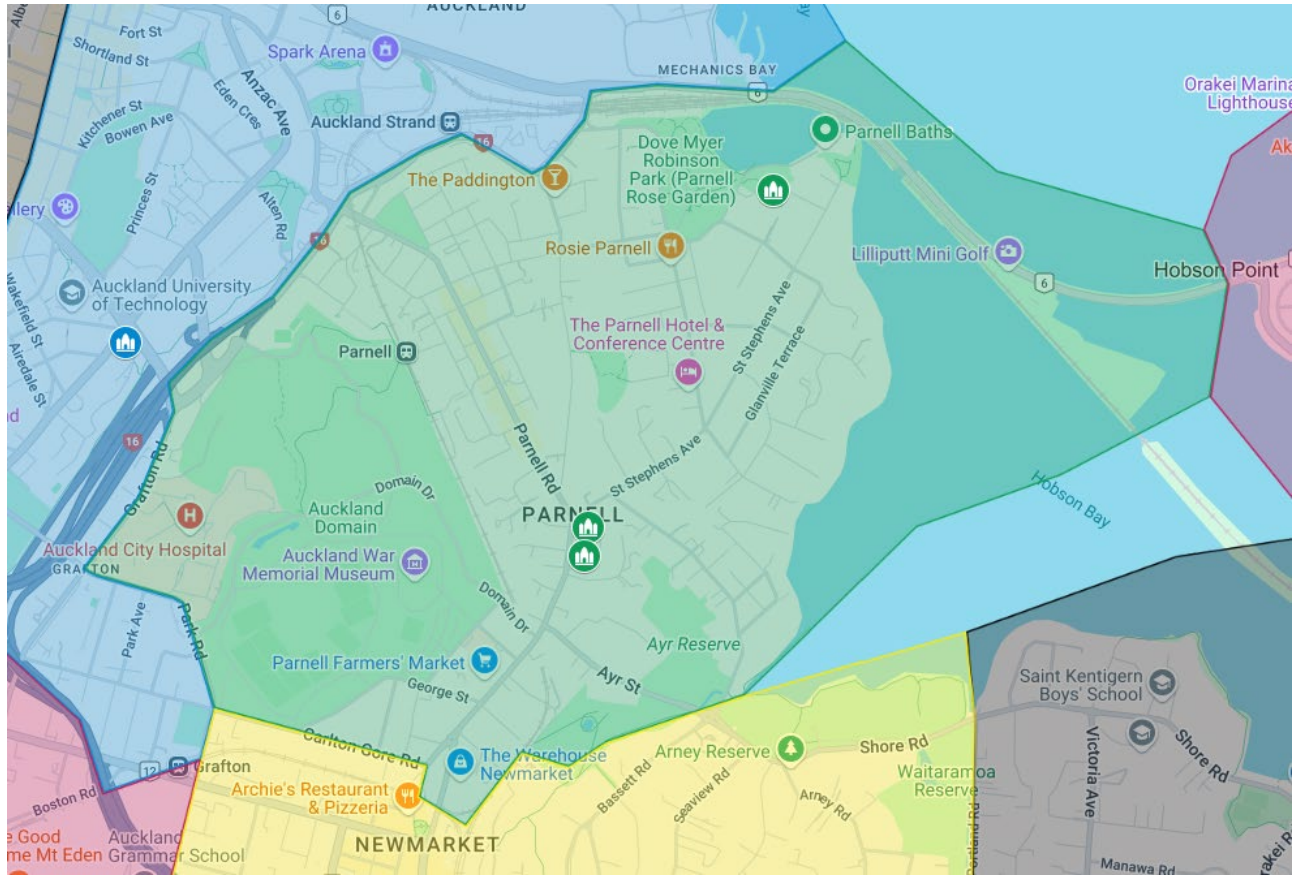
Church	Address	Notes
Auckland Cathedral of the Holy Trinity	446 Parnell Rd, Parnell	CATHEDRAL of the Diocese of Auckland
St Mary in Holy Trinity	446 Parnell Rd, Parnell	
St Stephen Chapel	12 Judge St, Parnell	Owned by General Church Trust


Notes



Anglican Diocese of Auckland

Map





PARISH OF CLENDON (P14)


Boundary (clockwise)

Starting Point	Via	To
Intersection of State Highway 20 and the North Island Main Truck [railway] (just south of the Manukau Branch [railway] line)	(S, SE) North Island Main Truck [railway]	Browns Rd
	(SW) Browns Rd	Rowandale Ave
	(S) Rowandale Ave	Weymouth Rd
	(W) Weymouth Rd	Sykes Rd
	(S) Sykes Rd, then continuing in a straight line	Waimahia Creek
	(SW) Waimahia Creek	Pahurehure Inlet
	(W) Pahurehure Inlet	Manukau Harbour
	(N) Manukau Harbour	Puhinui Creek
	(NW, N) Puhinui Creek (running through Puhinui Reserve, then parallel and to the west of Mclaughlins Rd)	Roscommon Rd
	(N) Roscommon Rd	State Highway 20
	(E) State Highway 20	STARTING POINT

Churches

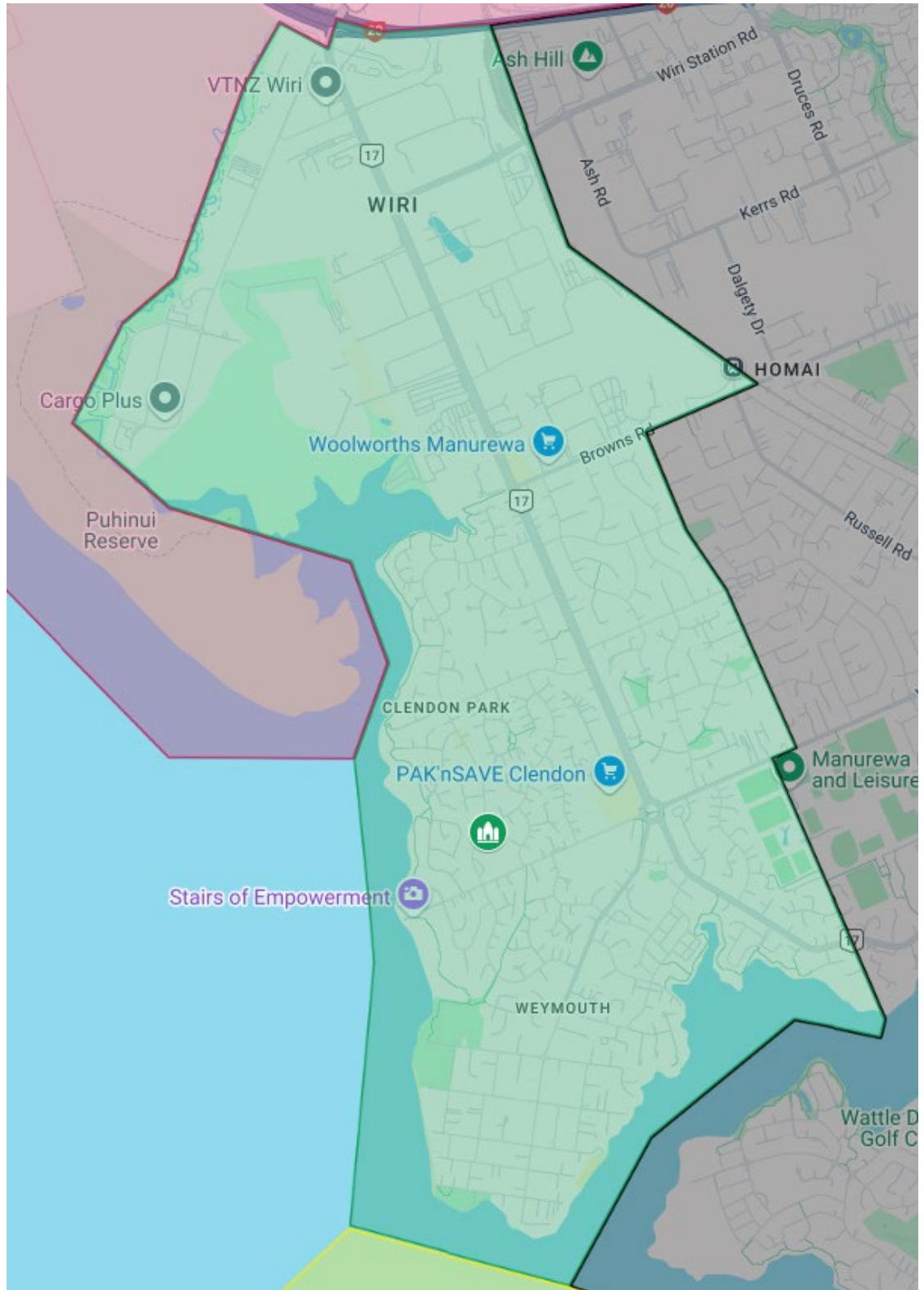
Church	Address	Notes
St Elizabeth	182 Finlayson Ave, Clendon	

Notes



Anglican Diocese of Auckland

Map





PARISH OF CLEVEDON (P11)

Boundary (clockwise)

Starting Point	Via	To
Mouth of Waihopuhopu Stream (in the Firth of Thames)	(SW) direct line	Trig 619 (37° 09' 55.58703" S 175° 06' 10.18161" E)
	(NW) direct line	intersection of Jones Rd and Hunua Rd (southwest of Hunua town)
	(NW) direct line	intersection of Mill Rd and Airfield Rd (east of Takanini)
	(N) Mill Rd	Popes Rd
	(W) Popes Rd	Porchester Rd
	(N) Porchester Rd	Alfriston Rd
	(E) Alfriston Rd, becoming Ranfurly Rd	Mill Rd
	(NW) Mill Rd	Redoubt Rd
	(E, N) Redoubt Rd	Annemarie Ave
	(NE) direct line	Trig 28 (36° 59' 28.29931" S 174° 56' 44.22038" E) (in Tuscany Heights Reserve)
	(NE) direct line	Trig 4292 (36° 56' 59.2591" S 175° 00' 27.1071" E)
	(NE) direct line	Trig 17 (Pukekawa) (36° 54' 28.2153" S 175° 02' 48.9615" E)
	(W) direct line to the west	Waikopua Creek
	(W) Waikopua Creek	Tāmaki Straight
	(N, E, SE, S) Tāmaki Straight, into the Firth of Thames	STARTING POINT

Churches

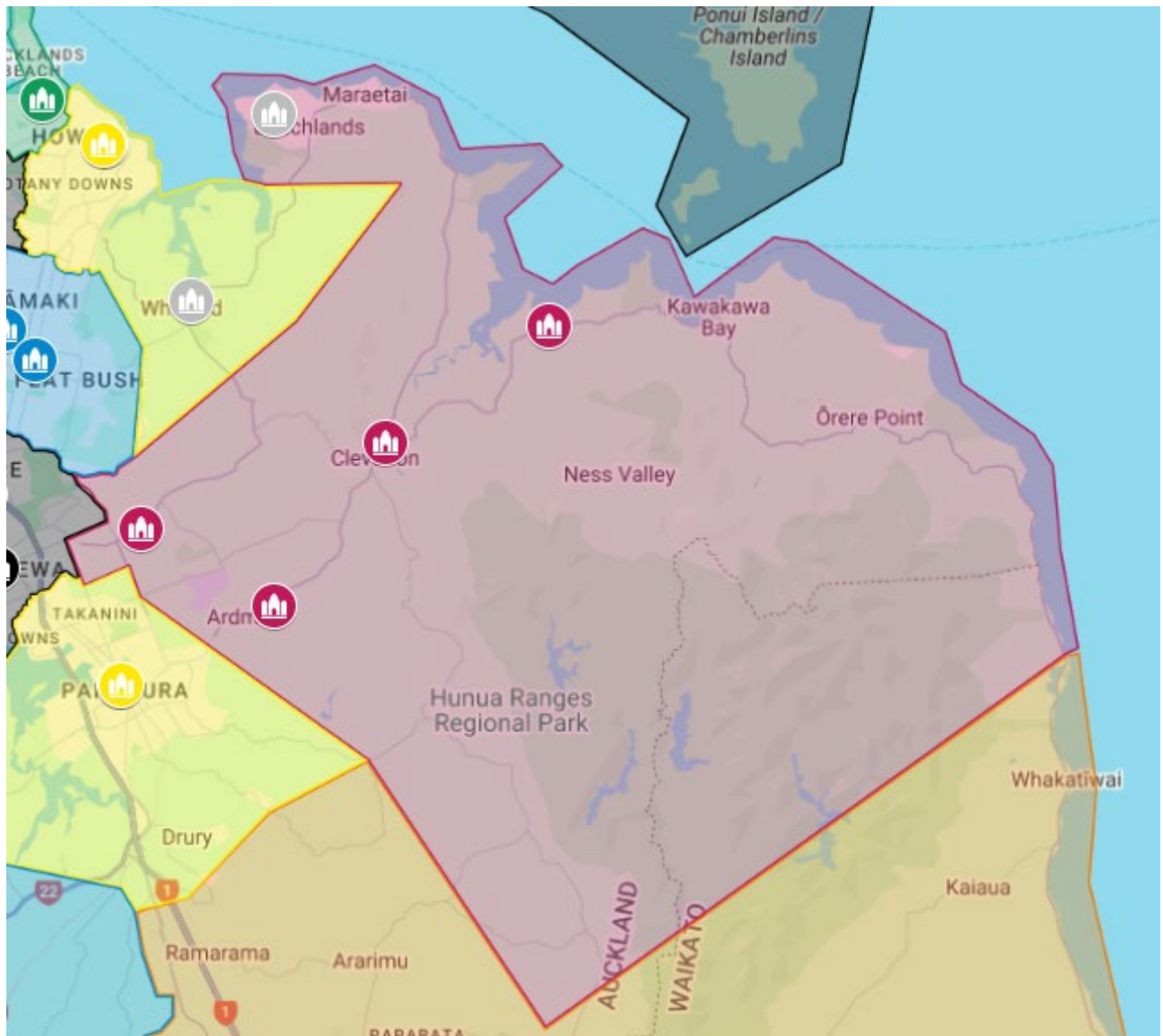
Church	Address	Notes
All Souls	49 North Rd, Clevedon	
Christ Church	1444 Alfriston Rd, Alfriston	
St James	62 Church Rd, Ardmore	
Holy Trinity	921 Clevedon-Kawakawa Rd, Clevedon	Held by GTB (beneficiary: Te Manawa o Te Wheke)


Notes



Anglican Diocese of Auckland

Map





PARISH OF COROMANDEL (P12)


Boundary (clockwise)

Starting Point	Via	To
North head of Wilson Bay (in the Firth of Thames)	(N, E, SE) around the peninsula by way of the Firth of Thames, Tikapa Moana Hauraki Gulf, Colville Channel, and including all inshore islands	Te Rehutae Point (the western head of the Whangapoua Harbour)
	(S) direct line	Trig 23E (36° 55' 54.44211" S 175° 35' 02.91938" E)
	(NW) direct line	STARTING POINT

Churches

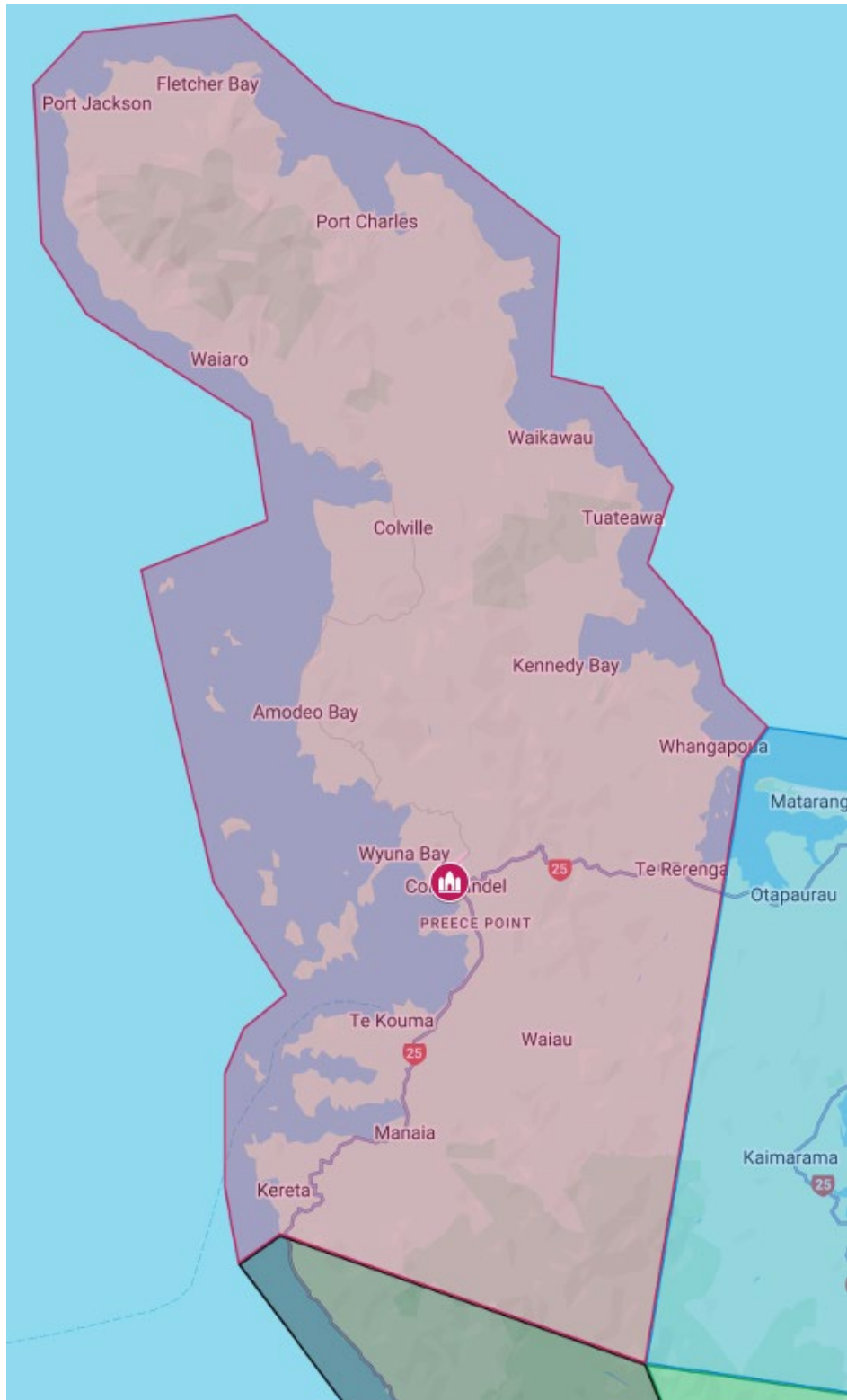
Church	Address	Notes
Christ Church	170 Tiki Rd, Coromandel	


Notes



Anglican Diocese of Auckland

Map





PARISH OF DEVONPORT (P15)

Boundary (clockwise)

Starting Point	Via	To
Mouth of the local creek in Ngataringa Bay (between Hill Park and Plymouth Reserve)	(NE) local creek (passing between the even numbered houses of Cassino St and odd numbered houses of Regent St)	boundary between 83 and 85 Lake Rd
	(E) boundary between 83 and 85 Lake Rd	Lake Rd
	(N) Lake Rd	Montgomery Ave
	(E, NE) Montgomery Ave, then continuing in a straight line	Rangitoto Channel
	(SE) Rangitoto Channel	Waitematā Harbour
	(W) Waitematā Harbour	Ngataringa Bay
	(NE) Ngataringa Bay	STARTING POINT

Churches

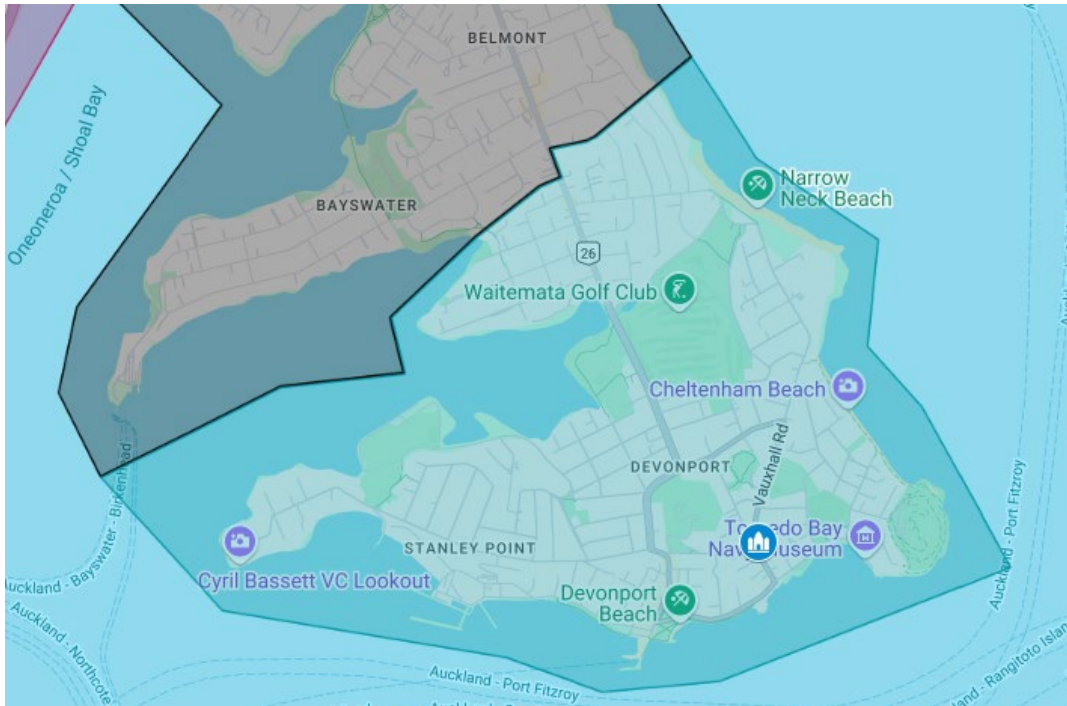
Church	Address	Notes
Holy Trinity	20 Church St, Devonport	

Notes



Anglican Diocese of Auckland

Map





PARISH OF ELLERSLIE (P17)

Boundary (clockwise)

Starting Point	Via	To
Intersection of Rockfield Rd and Great South Rd	(NW) Great South Rd	Greenlane East
	(NE) Greenlane East	Peach Pd
	(E) Peach Pd	Ladies Mile
	(SE) Ladies Mile	Abbotts Way
	(E) Abbotts Way	Ngahue Dr
	(NE) Ngahue Dr	Magma Cres
	(SE) Magma Cres	walkway along the ridge above Stonefeilds (just before Magma Cres turns northeast to run parallel to Ngahue Dr)
	(S, SE) walkway along the ridge above Stonefeilds	southeastern boundary of 47 Lunn Ave
	(S) southeastern boundary of 47 Lunn Ave	Lunn Ave
	(SE) Lunn Ave	Ellerslie Panmure Highway
	(E) Ellerslie Panmure Highway	Mt Wellington Highway
	(S) Mt Wellington Highway	Waipuna Rd
	(E) Waipuna Rd	North Island Main Trunk [railway]
	(S) North Island Main Trunk	State Highway 1
	(NW) State Highway 1	Penrose Rd
	(SW) Penrose Rd	Great South Rd
	(NW) Great South Rd	Greenpark Rd
	(W) Greenpark Rd	Rockfield Rd
	(N) Rockfield Rd	STARTING POINT

Churches

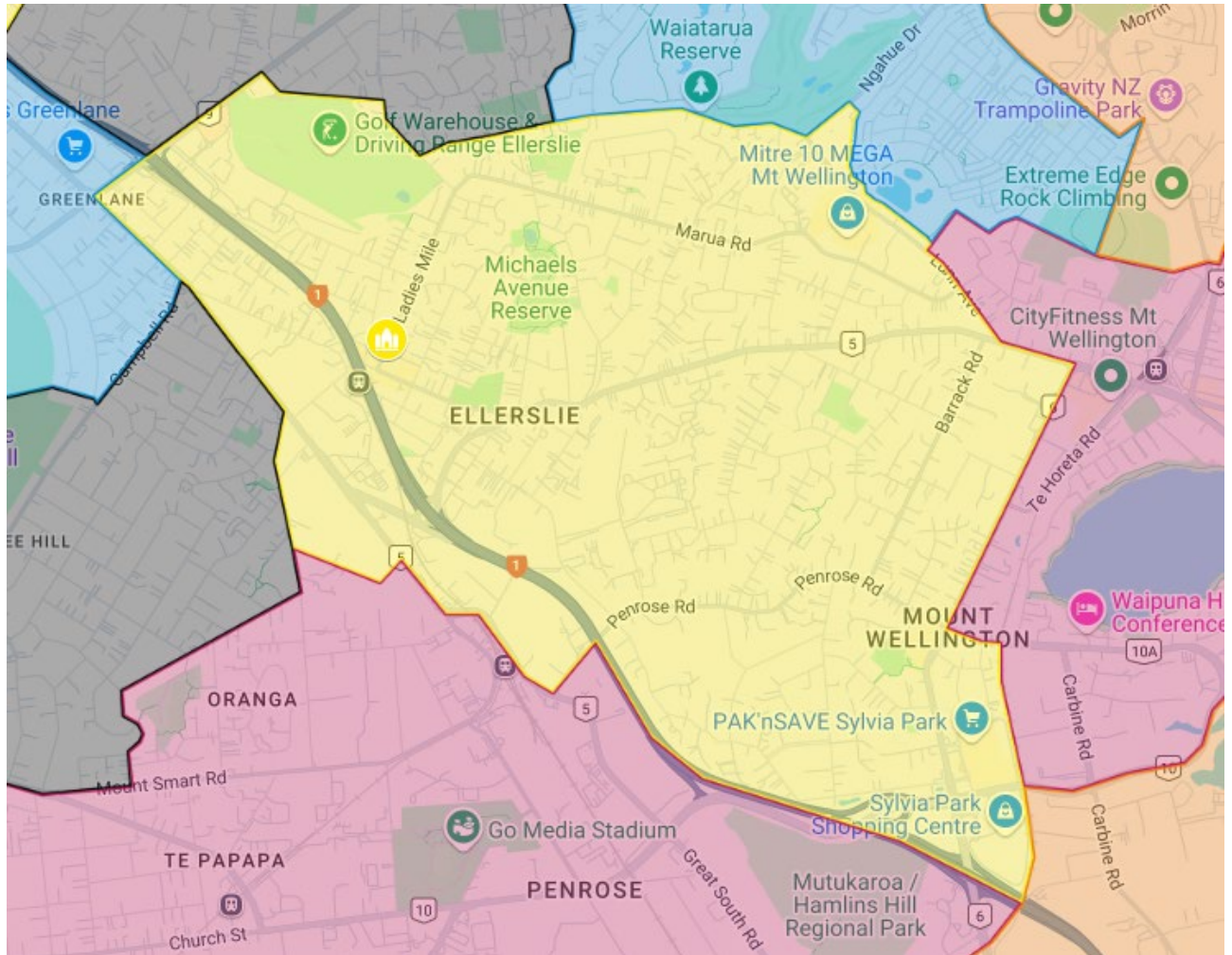
Church	Address	Notes
Christ Church	169 Ladies Mile, Ellerslie	

Notes



Anglican Diocese of Auckland

Map






PARISH OF EPSOM (St Andrew) (P92)

Boundary (clockwise)

Starting Point	Via	To
The Obelisk at the summit of Maungakiekie One Tree Hill	(W) direct line	eastern end of Golf Rd
	(W) Golf Rd	Manukau Rd
	(S) Manukau Rd	Pah Rd
	(S) Pah Rd	Liverpool St
	(W) Liverpool St	Buckley Rd
	(S) Buckley Rd	Mount Albert Rd
	(W) Mt Albert Rd	Mt Eden Rd
	(N, NW) Mt Eden Rd	Duke St
	(SW) Duke St	Parau St
	(N) Parau St	Landscape Rd
	(W) Landscape Rd	Waitomo Ave
	(N) Waitomo Ave	Shackleton Rd
	(E) Shackleton Rd	Bathurst Rd
	(N) Bathurst Rd	Peary Rd
	(NE) Peary Rd	Kingsford Rd
	(N) Kingsford Rd	point at which it becomes Ellerton Rd (at the southwest corner of Maungawhau School)
	(N) western boundary of Maungawhau School, then continuing in a straight line	Wairiki Rd
	(E) Wairiki Rd	Ruapehu St
	(N) Ruapehu St	Balmoral Rd
	(E) Balmoral Rd	Mt Eden Rd
	(N) Mt Eden Rd	Disraeli St
	(E) the initial line of Disraeli St, continuing along southern boundary of Nicholson Park	southeastern corner of Nicholson Park
	(N) eastern boundary of Nicholson Park and Mt Eden Bowling Club (which is the western boundary of Auckland Normal Intermediate)	Epsom Ave
	(E) Epsom Ave	Gillies Ave
	(S) Gillies Ave	King George Ave
	(SE) King George Ave	The Drive
	(S) The Drive	Greenlane West



Anglican Diocese of Auckland

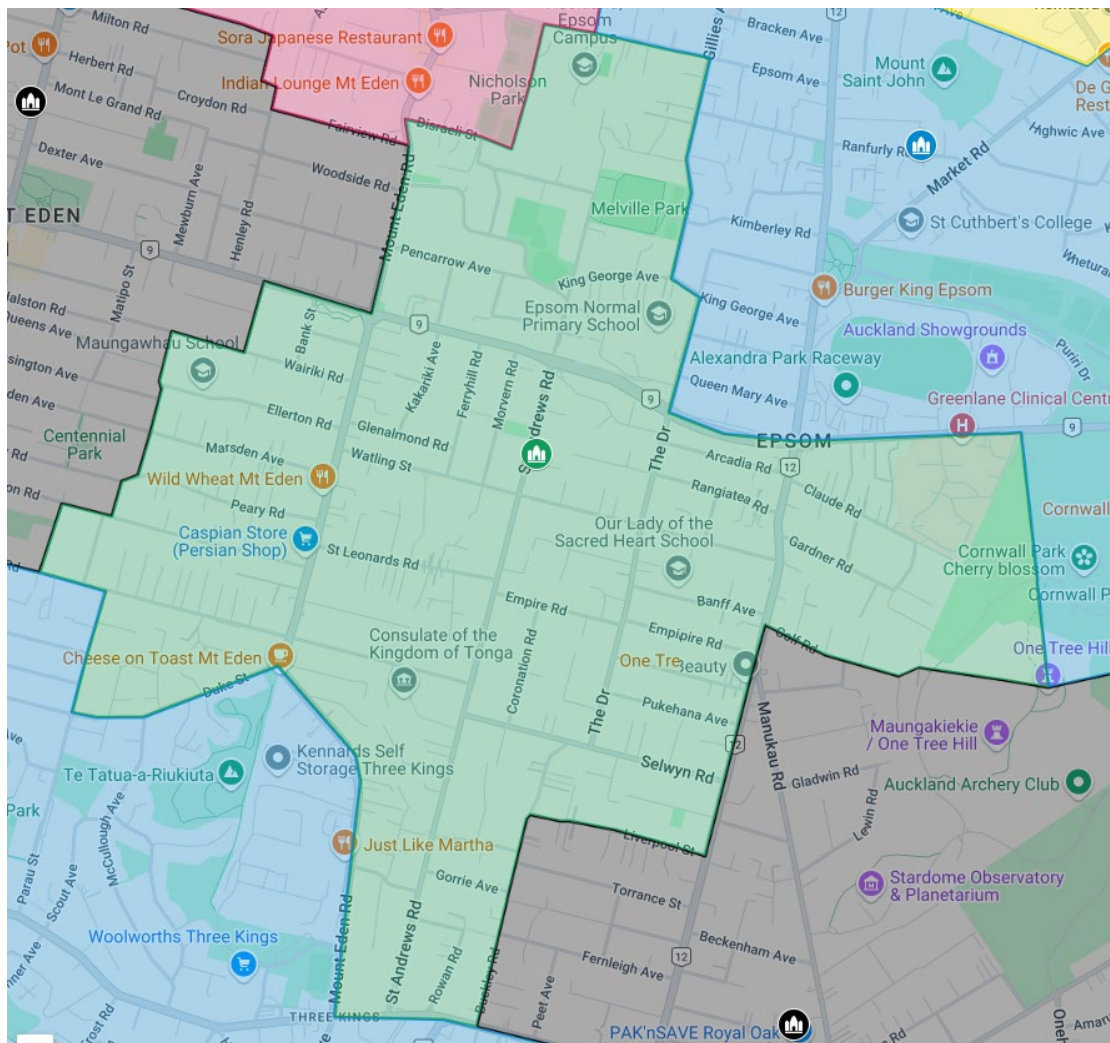
(E) Greenlane West	eastern boundary of Greenlane Hospital (near the cricket club)
(S) direct line	STARTING POINT

Churches

Church	Address	Notes
St Andrew	100 St Andrews Rd, Epsom	

Notes

Map





PARISH OF EPSOM (St George) (P97)

Boundary (anti-clockwise)

Starting Point	Via	To
The Obelisk at the summit of Maungakiekie One Tree Hill	(E) direct line	entrance to Cornwall Park at the western end of Waitapu Rd
	(E) Waitapu Rd	Wheturangi Rd
	(S) Wheturangi Rd	Campbell Rd
	(NE) Campbell Rd	Great South Rd
	(NW) Great South Rd	Greenlane West
	(NE) Greenlane West	State Highway 1
	(NW) State Highway 1	Market Rd
	(SW) Market Rd	Mt Saint John Ave
	(W) Mt Saint John Ave	Margot St
	(N) Margot St	Clyde St
	(W) Clyde St	Manukau Rd
	(S) Manukau Rd	Owens Rd
	(W) Owens Rd	Marama Ave
	(S) Marama Ave	Epsom Ave
	(E) Epsom Ave	Gillies Ave
	(S) Gillies Ave	King George Ave
	(E) King George Ave	The Drive
	(S) The Drive	Greenlane West
	(E) Greenlane West	eastern boundary of Greenlane Hospital (near the cricket club)
	(S) direct line	STARTING POINT

Churches

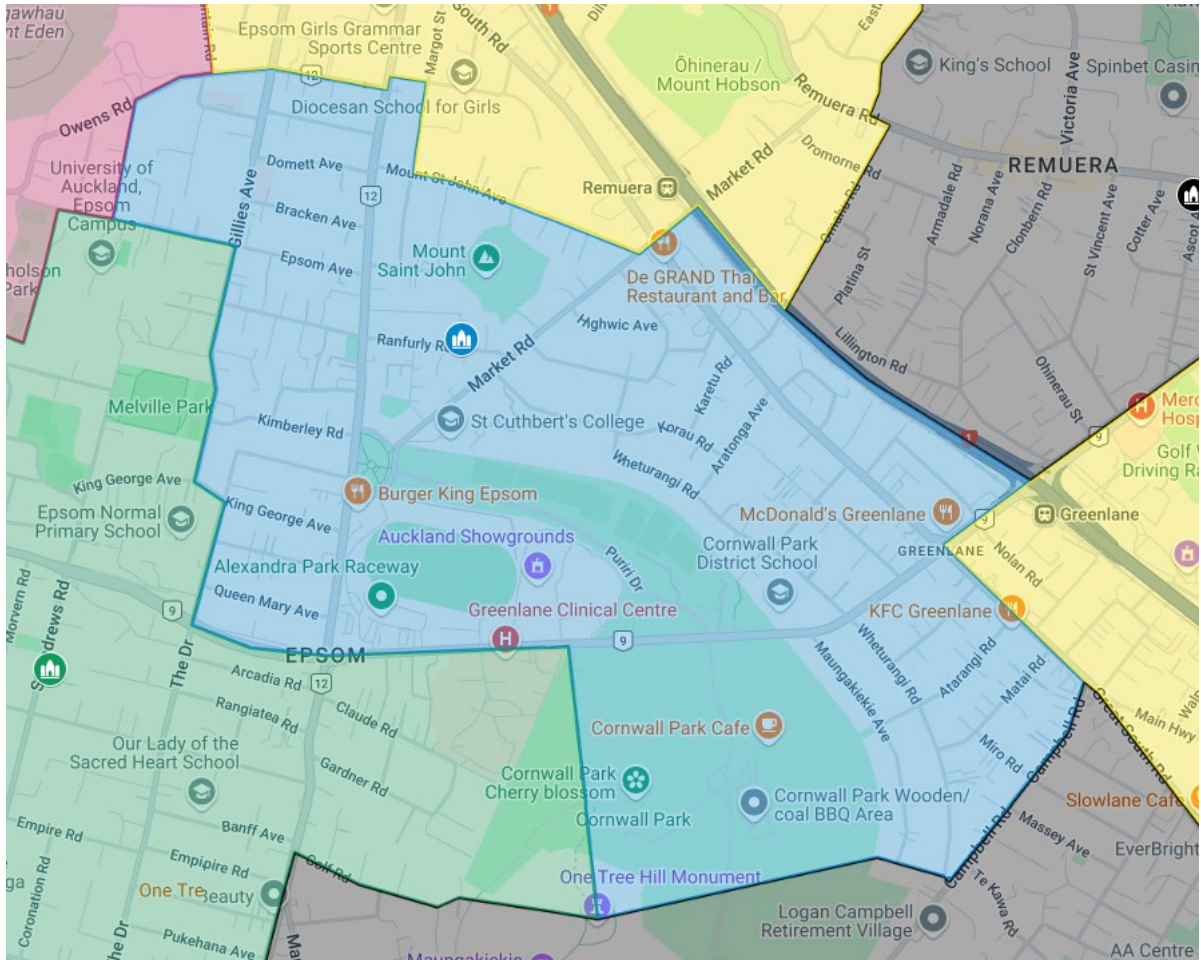
Church	Address	Notes
St George	19 Ranfurly Rd, Epsom	

Notes



Anglican Diocese of Auckland

Map





PARISH OF FLAT BUSH (P16)


Boundary (clockwise)

Starting Point	Via	To
Intersection of State Highway 1 and Tāmaki River	(N) Tāmaki River	Pakuranga Creek
	(E) Pakuranga Creek	Ti Rakau Dr (near Riverhills Park)
	(E) Ti Rakau Dr	Chapel Rd
	(S) Chapel Rd	local creek (just before Town Centre Dr)
	(SE, E) local creek, through Kilkenny Park	intersection of Point View Dr and Hayley Ln
	(NE) Hayley Ln	end of Hayley Ln
	(SE) direct line	point at which Ormiston Rd becomes Sandstone Rd (near Caldwell's Rd)
	(S) direct line	Trig 28 (36° 59' 28.29931" S 174° 56' 44.22038" E)
	(SW) direct line	intersection of Redoubt Rd and Annemarie Ave
	(W) Redoubt Rd	Hilltop Rd
	(NW) Hilltop Rd	Aspiring Ave
	(W) Aspiring Ave	Boundary Rd
	(W) Boundary Rd, continuing as if it were not broken at Te Irirangi Dr	Reagan Rd
	(W) Reagan Rd	State Highway 1
	(NW) State Highway 1	STARTING POINT

Churches

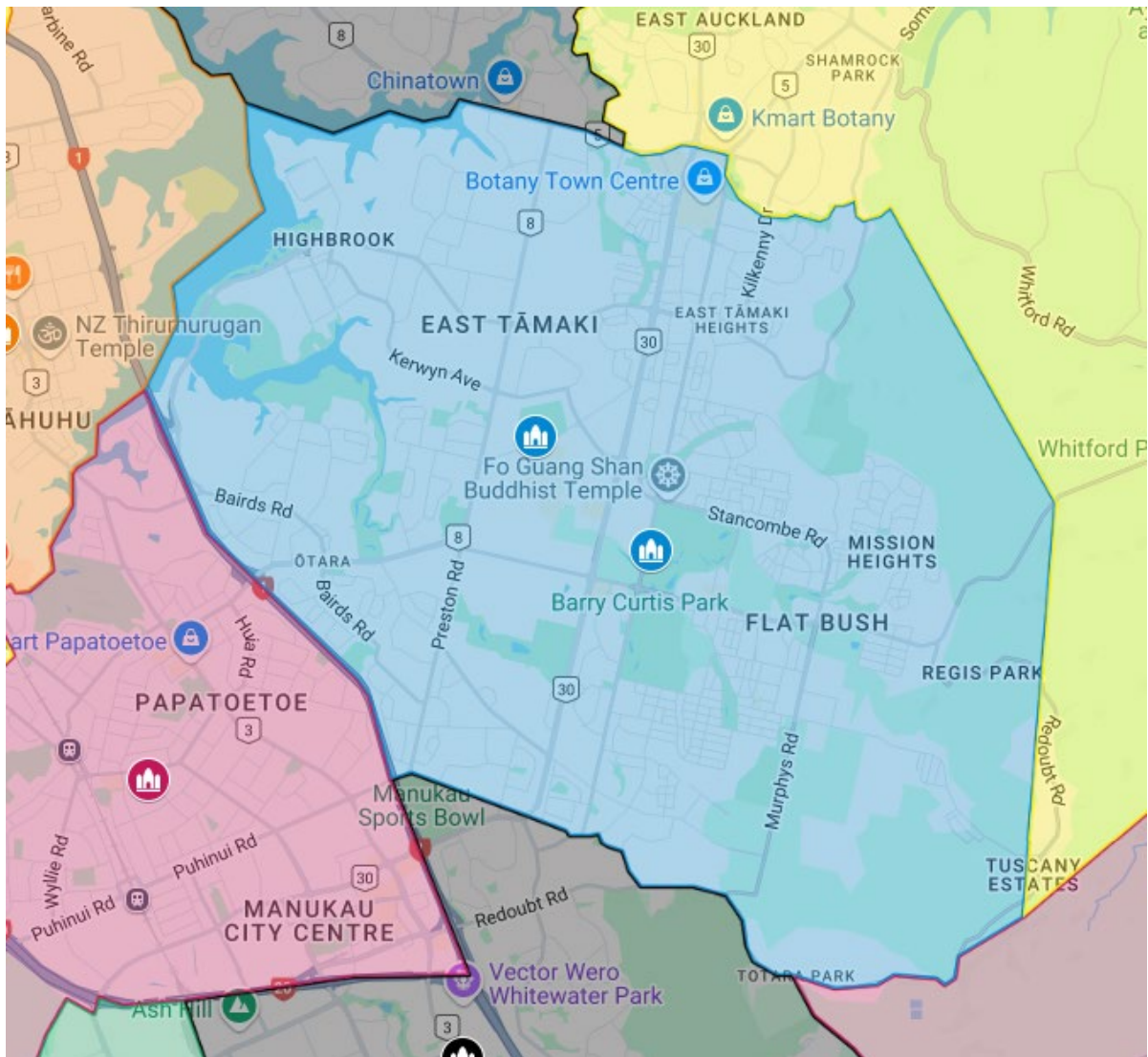
Church	Address	Notes
St Paul in the Park	141 Chapel Rd, Flat Bush	
St John	328 East Tāmaki Rd	Held by Smales Trust: Anglican/ Methodist


Notes



Anglican Diocese of Auckland

Map





PARISH OF GLEN EDEN (P22)

Boundary (clockwise)

Starting Point	Via	To
Intersection of Glendene Ave and Glendene Stream (northwest of Barrys Rd)	(N) Glendene Stream	Whau River
	(SE) Whau River	Wairau Creek
	(SW) Wairau Creek	Rerewai Reserve
	(S) Rerewai Reserve	intersection of Sabulite Rd and St Leonards Rd
	(SE) St Leonards Rd	Archibald Rd
	(S) Archibald Rd	Great North Rd
	(SE) Great North Rd	West Coast Rd
	(SW) West Coast Rd	Pleasant Rd
	(S, SE) Pleasant Rd	Atkinson Rd
	(SW) Atkinson Rd	Waikumete Stream
	(NW) Waikumete Stream	point at which the stream nears Glendene Rd (just past end of Inver St)
	(W) direct line	intersection of Glendene Rd and Glengarry Rd
	(SW, NW, N) Glengarry Rd	West Coast Rd
	(E) West Coast Rd	Parrs Cross Rd
	(N) Parrs Cross Rd	Seymour Rd
	(NE) Seymour Rd	Sunnyside Rd
	(N) Sunnyside Rd	Awaroa Rd
	(E, SE, E) Awaroa Rd	Great North Rd
	(NW, N) Great North Rd	Te Atatu Rd
	(N) Te Atatu Rd	Tirimoana Rd
	(E) Tirimoana Rd	Glendene Ave
	(SE) Glendene Ave	STARTING POINT

Churches

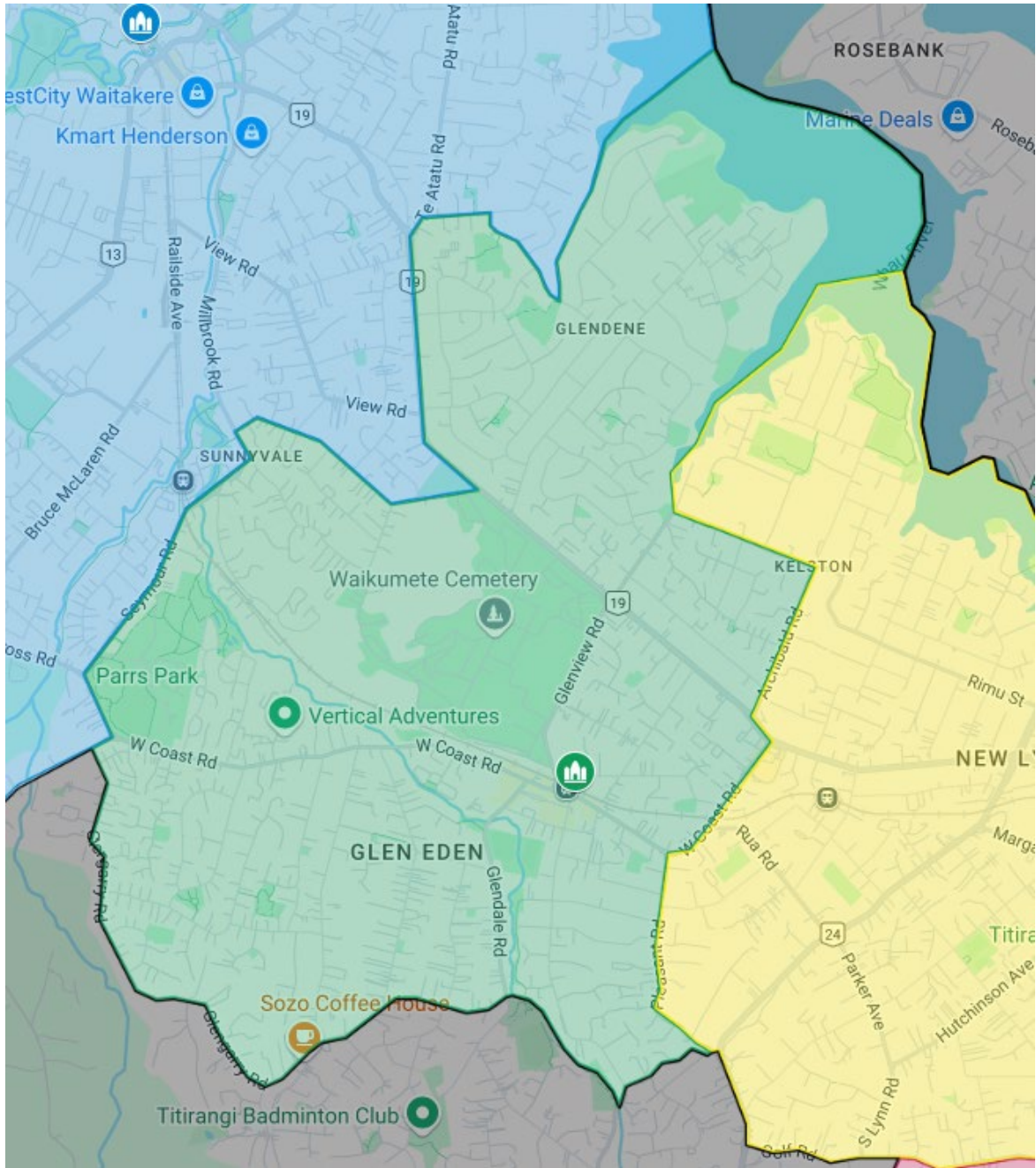
Church	Address	Notes
St Andrew	10 Clayburn Rd, Glen Eden	

Notes



Anglican Diocese of Auckland

Map





PARISH OF GLEN INNES (P24)

Boundary (anti-clockwise)

Starting Point	Via	To
The end of Tahaki Rd (in Wai o Taiki Bay)	(N, NW, W) Tahaki Rd, becoming West Tāmaki Rd	Radcliffe St
	(W) Radcliffe St	Castledine Cres
	(S) Castledine Cres	Eastview Rd
	(W) Eastview Rd, then continuing in a straight line	North Island Main Trunk [railway]
	(S) North Island Main Trunk	a point directly west of the roundabout on Pilkington Rd, Apirana Ave and Tripoli Rd
	(E) direct line	roundabout on Pilkington Rd, Apirana Ave and Tripoli Rd
	(SE) Tripoli Rd	Tangaroa St
	(E) Tangaroa St, then continuing in a straight line	Tāmaki River
	(NE) Tāmaki River	STARTING POINT

Churches

Church	Address	Notes
St Mary	132 Taniwha St, Glen Innes	

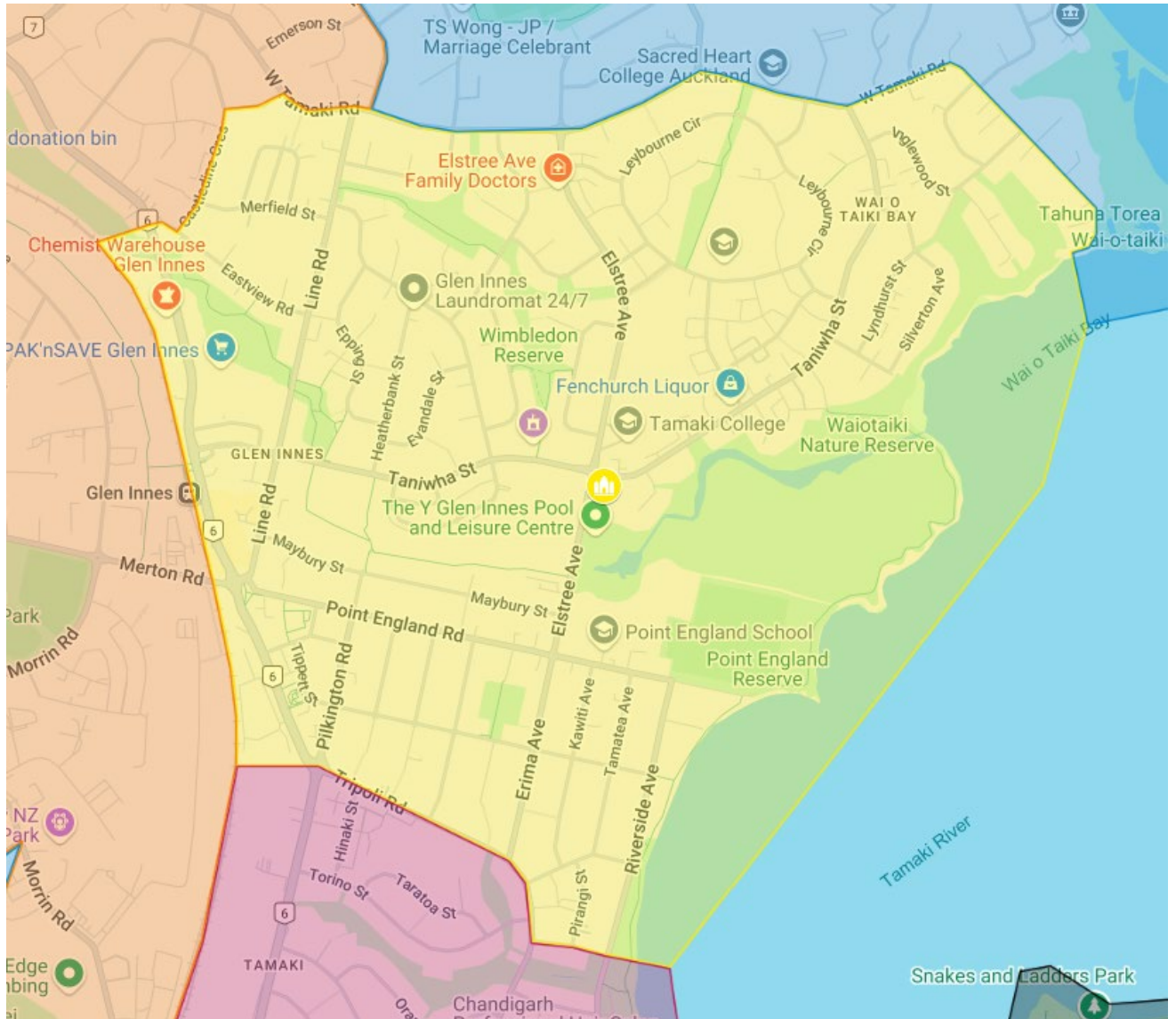
Notes


1. Cooperating Parish. Ownership Ratio is ***



Anglican Diocese of Auckland

Map





PARISH OF GREY LYNN (P96)


Boundary (anti-clockwise)

Starting Point	Via	To
Mouth of Coks Creek (in Coks Bay)	(W) Waitematā Harbour	mouth of the Meola Creek
	(SE, S) Meola Creek	State Highway 16
	(E, NE) State Highway 16	Newton Rd
	(NW) Newton Rd, becoming Ponsonby Rd	Williamson Ave
	(SW) Williamson Ave	Beaconsfield St
	(NW) direct line	south end of Dickens St
	(N) Dickens St	Richmond Rd
	(NW) Richmond Rd	Coks Creek (just after Parawai Cres)
	(NW) Coks Creek	STARTING POINT

Churches

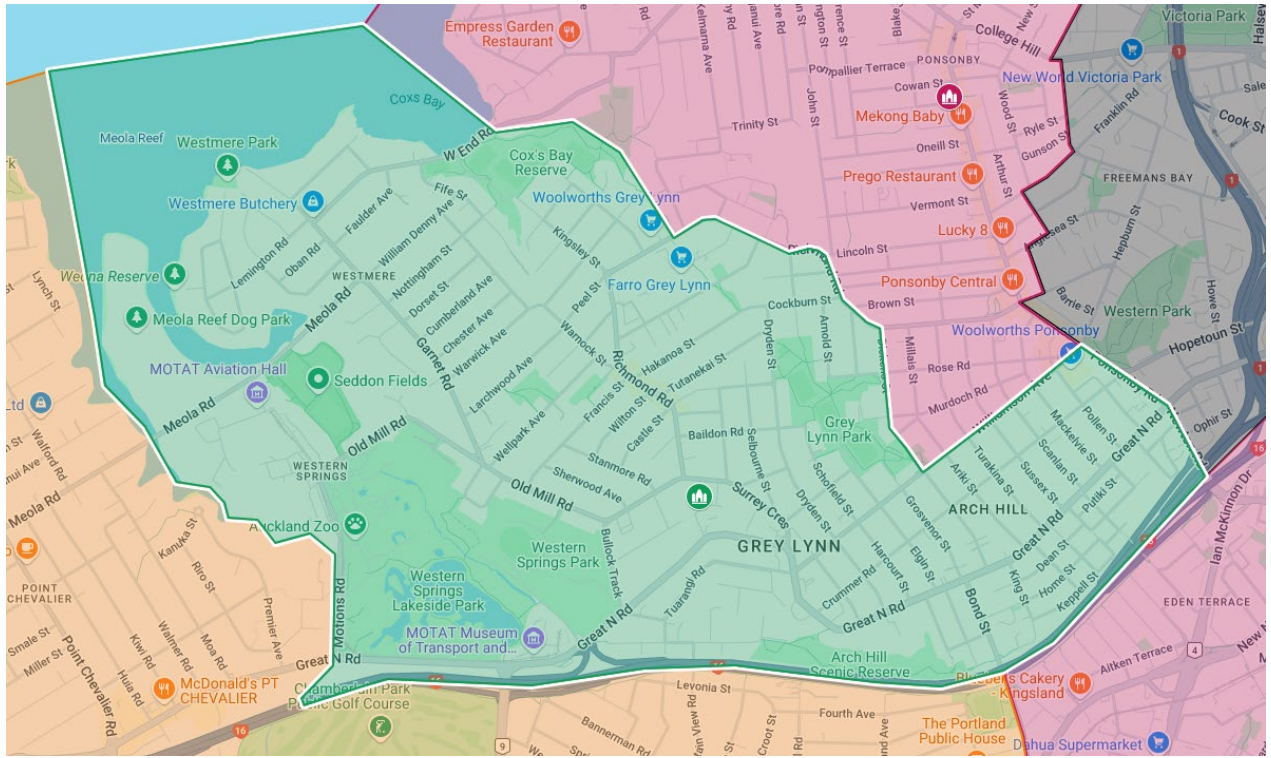
Church	Address	Notes
St Columba	92 Surrey Cres, Grey Lynn	

Notes



Anglican Diocese of Auckland

Map





PARISH OF HAURAKI PLAINS (P28)

Boundary (anti-clockwise)

Starting Point	Via	To
Mouth of Pūkoro Stream (in the Firth of Thames)	(S) direct line to the south	southern boundary of the Diocese of Auckland
	(NE) southern boundary of the Diocese of Auckland	Waihou River
	(N) Waihou River	Firth of Thames
	(W) Firth of Thames	STARTING POINT

Churches

Church	Address	Notes
St Paul	3 Darlington St, Ngātea	

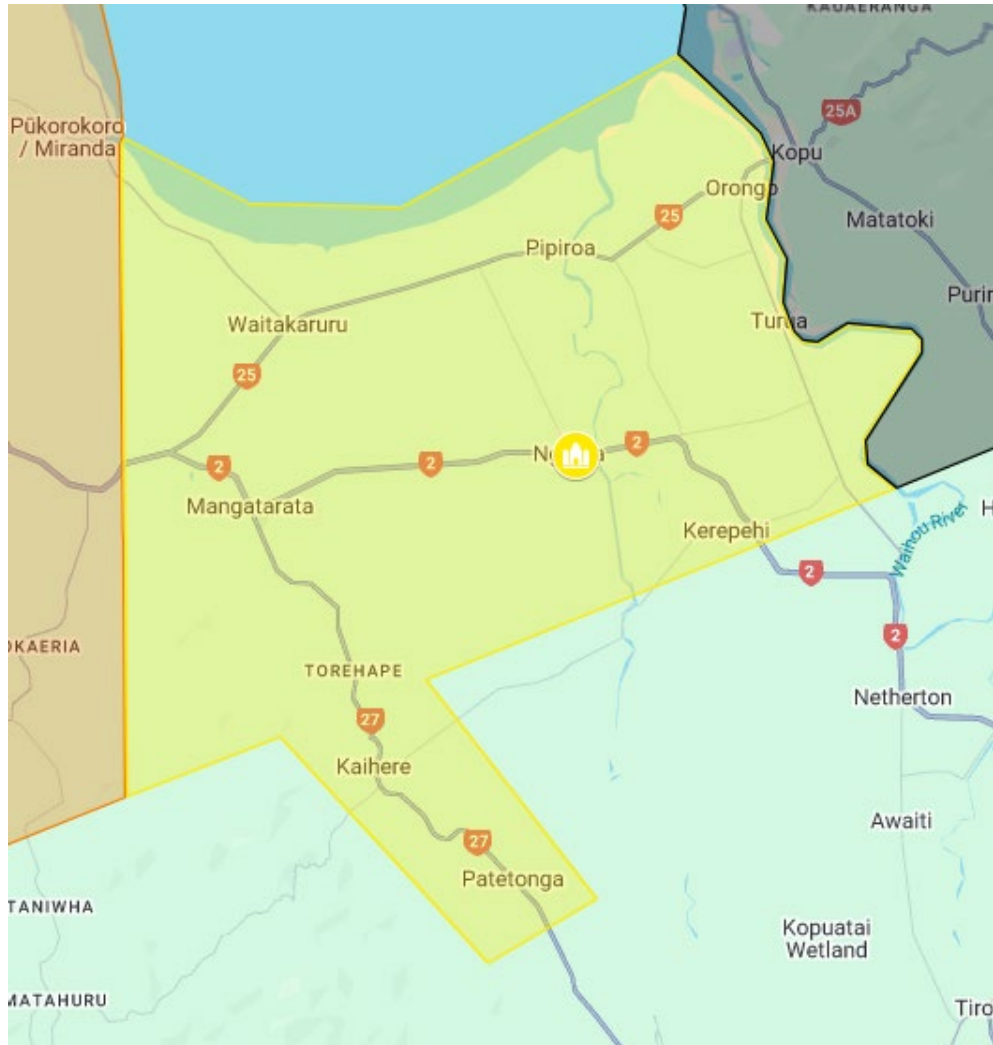
Notes

1. Cooperating Parish. Ownership Ratio is ***



Anglican Diocese of Auckland

Map





PARISH OF HENDERSON (P30)

Boundary

Starting Point	Via	To
Tirikohua Point (at the north end of Kirikiri Bay on the West Coast)	(S) Tasman Sea	Tiriwa Point (at the mouth of the Pararaha Stream in the Waitakere Ranges)
	(NE) direct line	Upper Huia Reservoir Dam
	(NE) direct line	Upper Nihotapu Reservoir Dam
	(E) direct line	mouth of the Bald Spur Stream (on the Lower Nihotupu Reservoir)
	(N) direct line	intersection of West Coast Rd and Shaw Rd
	(NE) West Coast Rd	Parrs Cross Rd
	(N) Parrs Cross Rd	Seymour Rd
	(NE) Seymour Rd	Sunnyside Rd
	(N) Sunnyside Rd	Awaroa Rd
	(E, SE, E) Awaroa Rd	Great North Rd
	(NW, N) Great North Rd	Te Atatu Rd
	(N) Te Atata Rd	Tirimoana Rd
	(E) Tirimoana Rd	Glendene Ave
	(SE) Glendene Ave	Glendene Stream (just prior to Barrys Rd)
	(N, NE) Glendene Stream	Whau River
	(N) Whau River	a point on the western bank of the Whau River (immediately north of Tiroroa Ave)
	(SW) a line following the northern boundary of properties on Tiroroa Ave	Lyndhurst Rd
	(NW) Lyndhurst Rd	Edmonton Rd
	(W) Edmonton Rd	School Rd
	(W) School Rd	Central Park Dr
	(N) Central Park Dr	Waikumete Stream
	(N, W, S) Waikumete Stream, via Te Wai-o-Pareira Henderson Creek	Momutu Stream
	(NW, W) Momutu Stream	a point directly south of the intersection of Sunnyvale Rd and Red Hills Rd



Anglican Diocese of Auckland

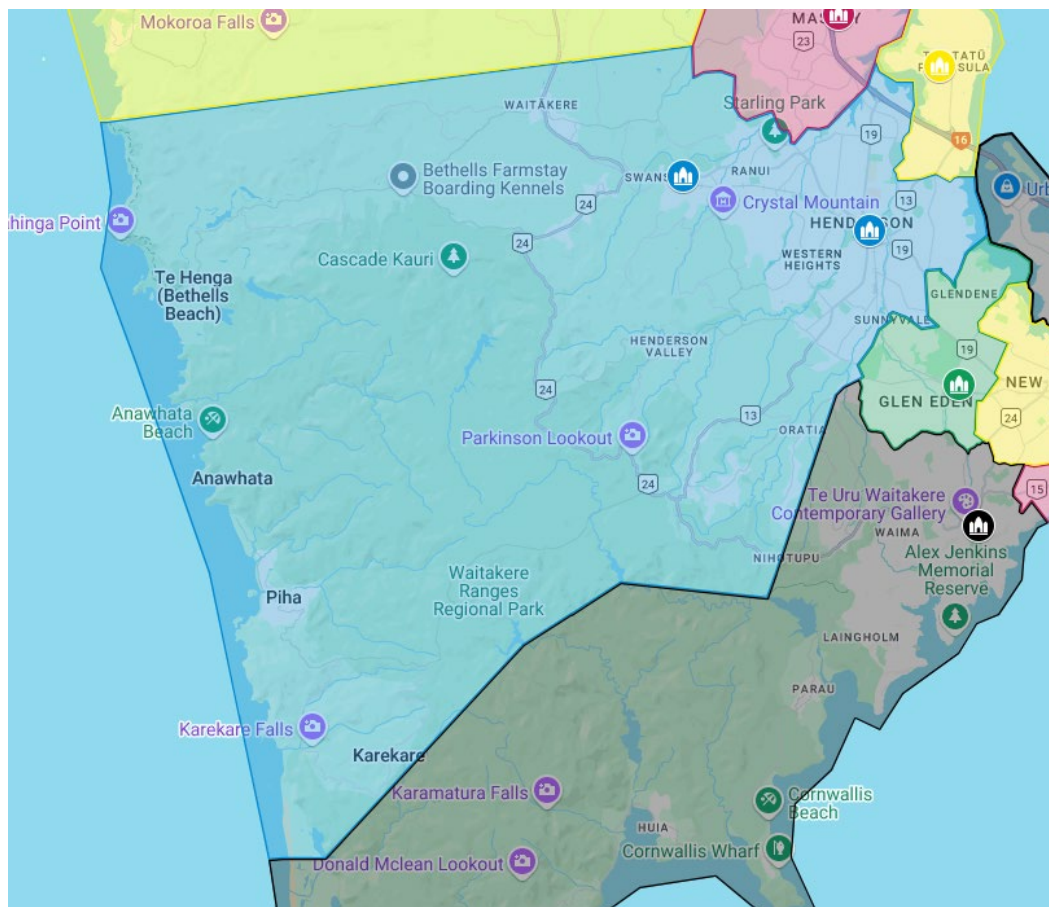
(N) direct line	intersection of Sunnyvale Rd and Red Hills Rd
(W) direct line	STARTING POINT


Churches

Church	Address	Notes
St Michael and All Angels	425 Great North Rd, Henderson	
St Mark	705 Swanson Rd, Swanson	

Notes

Map





PARISH OF HIBISCUS COAST (P67)

Boundary (anti-clockwise)

Starting Point	Via	To
Intersection of Okura River and State Highway 1 (near Redvale)	(NE) Okura River	Karepiro Bay
	(N) Karepiro Bay	Weiti River
	(NW, W) Weiti River	point on the river closest to intersection of Whangaparaoa Rd and Matheson Rd
	(N) direct line	intersection of Whangaparaoa Rd and Matheson Rd
	(E) Whangaparaoa Rd	Marellen Dr
	(NE) Marellen Dr	Chelverton Tce
	(SE) Chelverton Tce	end of that road and into Puawai Bay
	(N) Tikapa Moana Hauraki Gulf	Waiwera River
	(W) Waiwera River	State Highway 1 (south of Johnstones Hill Tunnels)
	(NW) direct line	intersection of West Coast Rd and Hawkens Rd (south of Makarau)
	(S) direct line	intersection of Blackbridge Rd and Spinlay Rd (at the north of the Riverhead Forest)
	(E) direct line	STARTING POINT

Churches

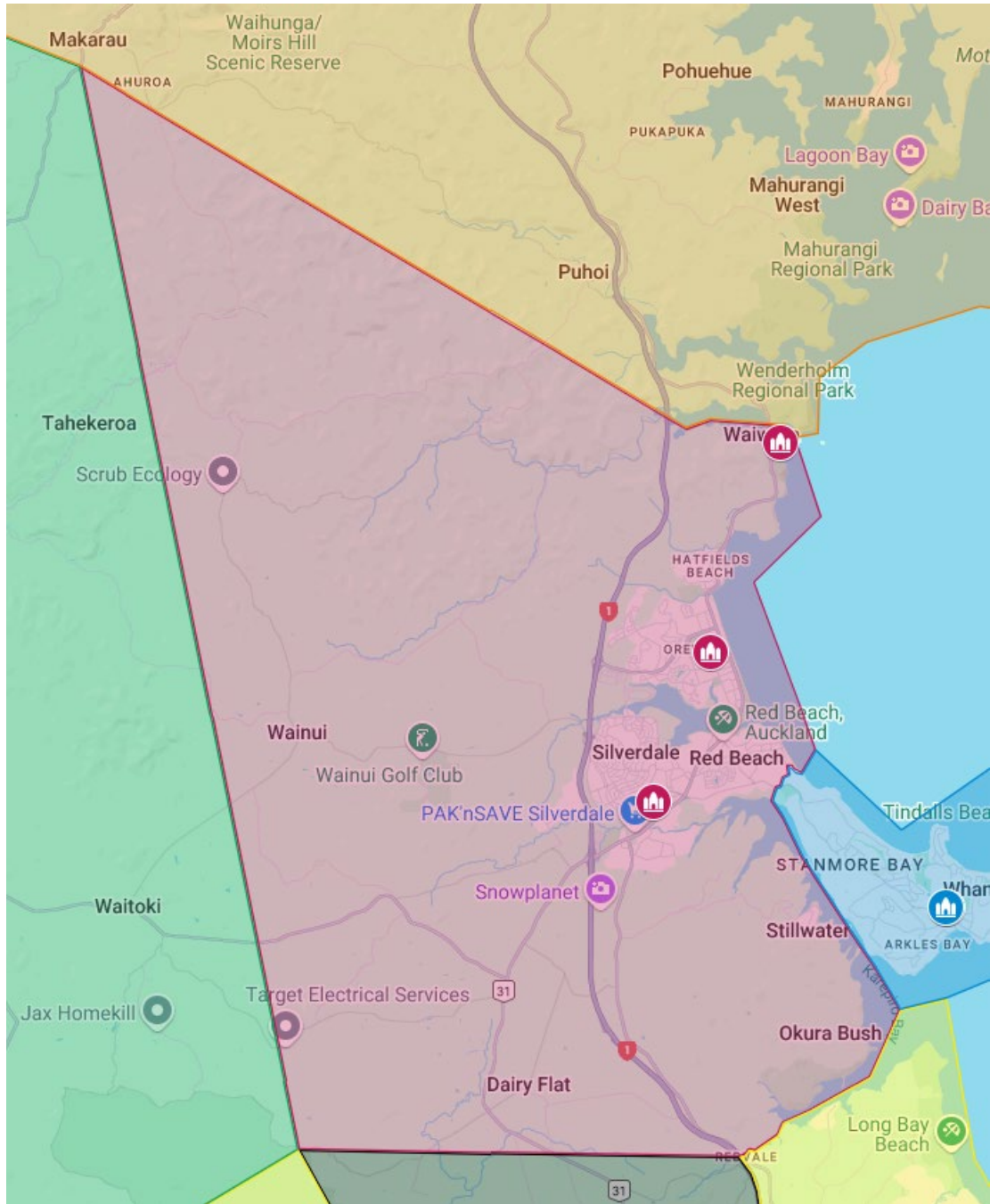
Church	Address	Notes
St Chad	117 Centreway Rd, Orewa	
Holy Trinity	22-24 Wainui Rd, Silverdale	

Notes



Anglican Diocese of Auckland

Map





PARISH OF HILLSBOROUGH (P101)

Boundary (anti-clockwise)

Starting Point	Via	To
Boatramp at Faulkner Bay (in the Manukau Harbour)	(E) Manukau Harbour	Sluice gates controlling the water level of the Onehunga Lagoon from the Manukau Harbour
	(NW) State Highway 20	Queenstown Rd
	(N) Queenstown Rd, becoming Pah Rd	Korma Rd
	(W) Korma Rd	walkway leading into Monte Cecelia Park
	(NW, N) eastern boundary of Monte Cecelia Park	Mount Albert Rd
	(W) Mount Albert Rd	Mount Eden Rd
	(N) Mount Eden Rd	Duke St
	(W) Duke St	Parau St
	(N) Parau St	Landscape Rd
	(W) Landscape Rd	Dominion Rd
	(N) Dominion Rd	Lambeth Rd
	(NW) Lambeth Rd	Sandringham Rd
	(S) Sandringham Rd, then continuing (at Stoddard Rd) in a straight line	State Highway 20
	(SE) State Highway 20	Dominion Rd
	(S) Dominion Rd, becoming Dominion Rd Ext	Hillsborough Rd
	(E) Hillsborough Rd	Waikowhai Rd
	(S) direct line	STARTING POINT

Churches

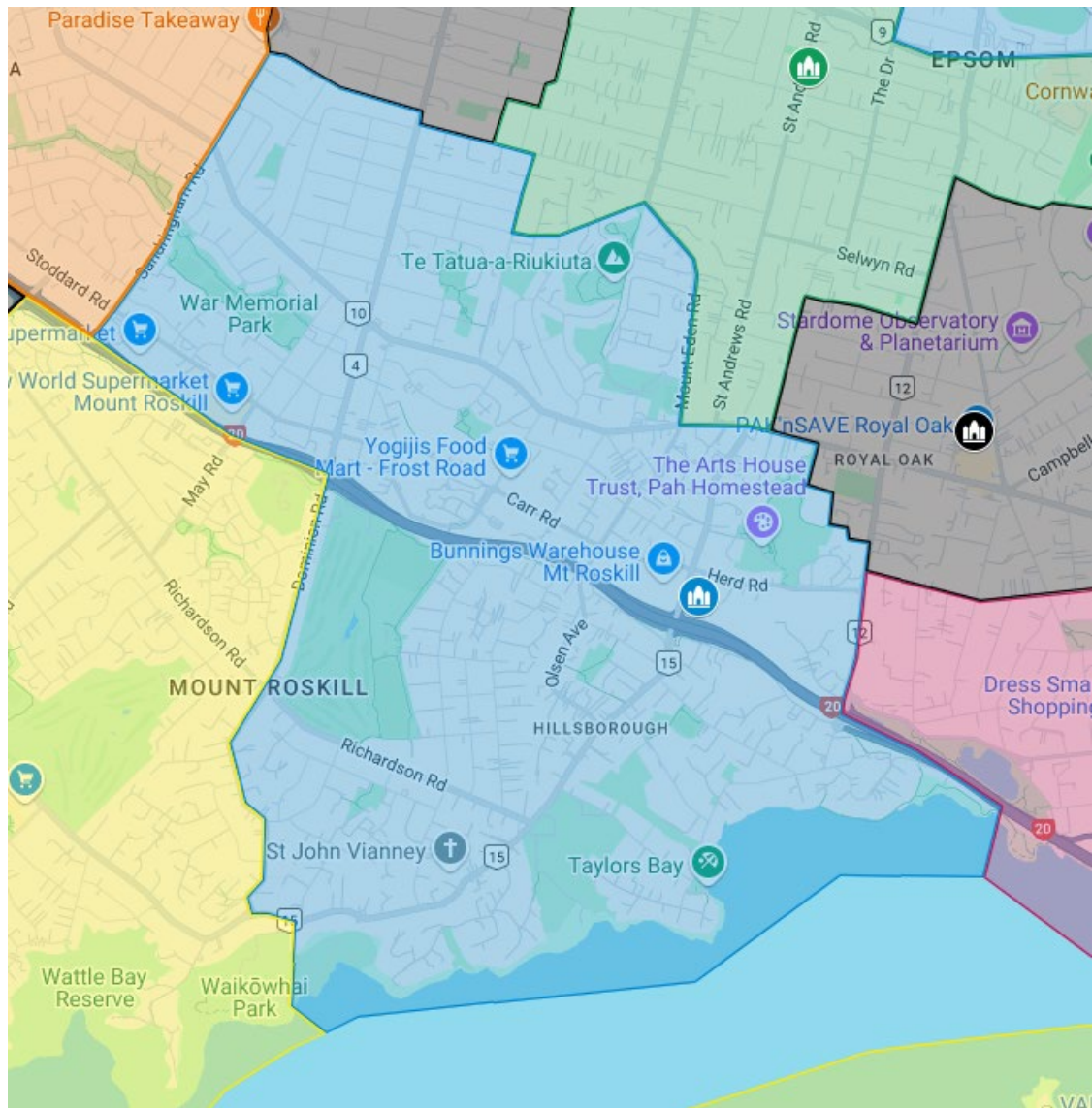
Church	Address	Notes
St Margaret	102 Hillsborough Rd, Hillsborough	


Notes



Anglican Diocese of Auckland

Map





PARISH OF HOKIANGA NORTH (P31)

Boundary (anti-clockwise)


Starting Point	Via	To
Mouth of the Hokianga Harbour	(NE) Hokianga Harbour	Waihou River
	(NE) Waihou River	State Highway 1
	(N) direct line	intersection of Jacksons Rd and Kauri Pa Rd (in the Omahuta Forest)
	(W) direct line	intersection of State Highway 1 and Kitchen Rd (southeast of Victoria Valley)
	(SW) direct line	mouth of the Awaroa River
	(SE) the coast	STARTING POINT

Churches

Church	Address	Notes
St Mary	Kohukohu	

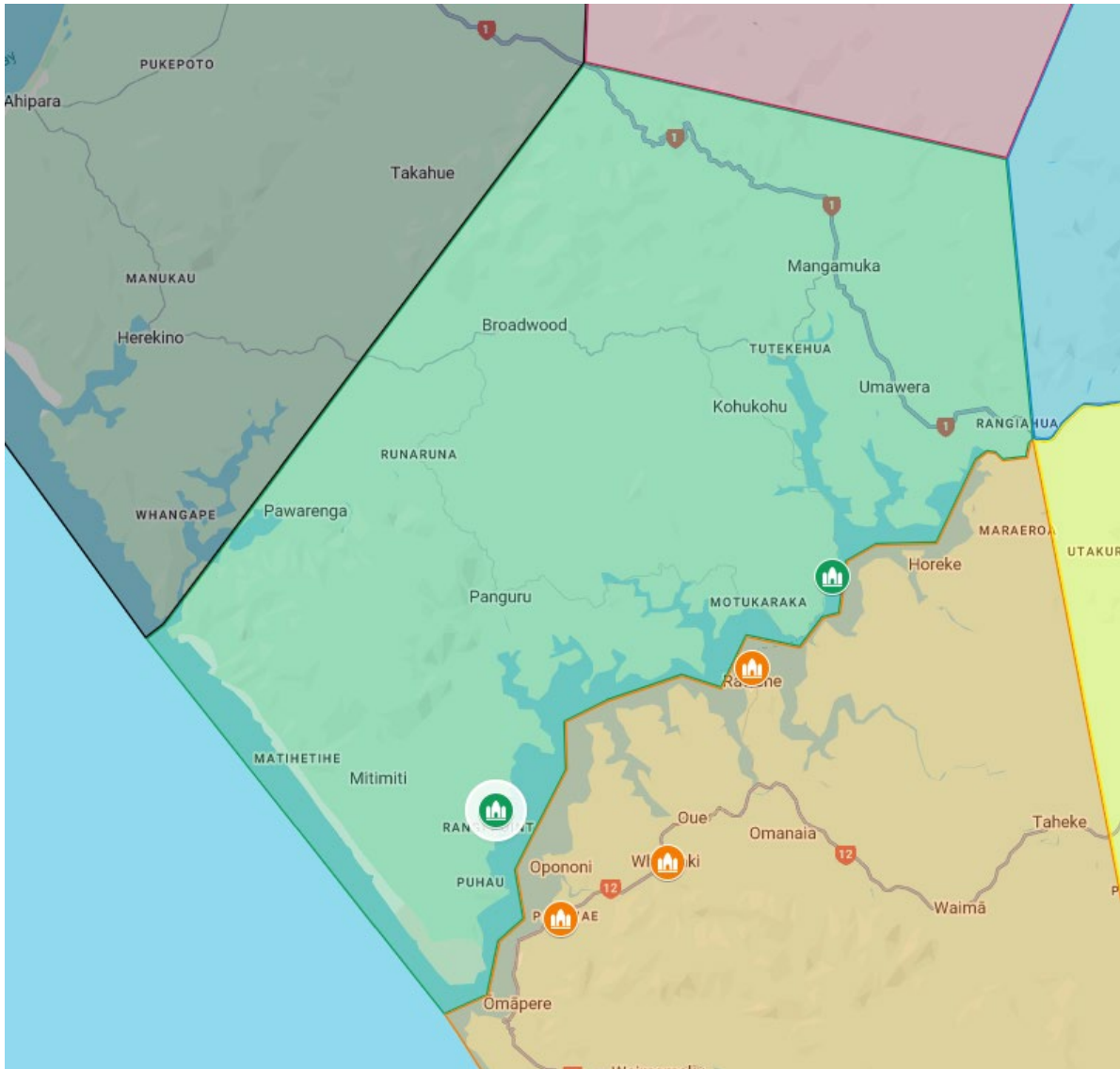
Notes

1. Cooperating Parish. Ownership Ratio is ***



Anglican Diocese of Auckland

Map





PARISH OF HOKIANGA SOUTH (P32)

Boundary (clockwise)

Starting Point	Via	To
Mouth of the Hokianga Harbour	(NE) Hokianga Harbour	Waihou River
	(NE) Waihou River	State Highway 1
	(S) direct line	intersection of Kaikohe Rd and Mangakahia River (north of Waimatenui)
	(SW) direct line	mouth of the Waipoua River
	(NW) the coast	STARTING POINT

Churches

Church	Address	Notes
All Saints	Opononi Road, Rawene	
St David	Whirirnaki	Owned by local trustees
St Luke	Pakanae	Owned by local trustees
St Philip	Waimamaku	Owned by local trustees

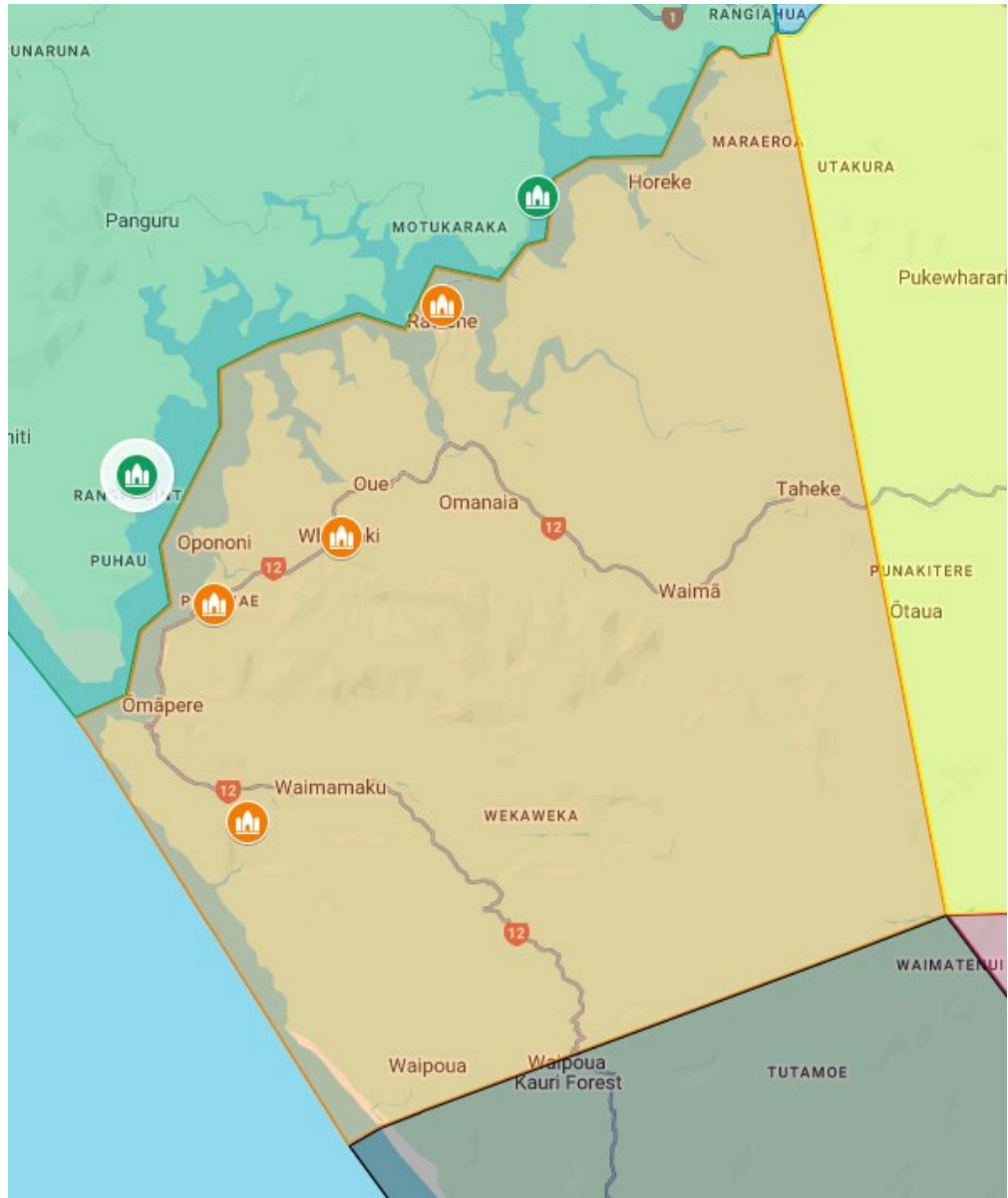
Notes

1. Cooperating Parish. Ownership Ratio is ***



Anglican Diocese of Auckland

Map






PARISH OF HOWICK (P33)

Boundary

Starting Point	Via	To
Northeastern corner of Macleans Park (at the southern end of Eastern Beach)	(S) Eastern boundary of Macleans Park	Macleans Rd
	(SE) Macleans Rd	Bleakhouse Rd
	(S) Bleakhouse Rd	Gills Rd
	(SW) Gills Rd	Hutchinson Rd
	(SW) Hutchinsons Rd	Pakuranga Rd
	(W) Pakuranga Rd	Botany Creek (at Moonys Bridge)
	(S) Botany Creek, passing the eastern edge of Lloyd Elsmore Park, under Cascades Bridge	headwaters of the Pakuranga Creek
	(S) headwaters of the Pakuranga Creek, past Frank Nobilo Esplanade Reserve and Burswood Esplanade Reserve	intersection of Ti Rakau Dr and Huntington Dr
	(E) Ti Rakau Dr	Chapel Rd
	(S) Chapel Rd	Town Centre Dr
	(SE, S) centreline of Logan Carr Park and Kilkenny Park, and following the pathway leading from the northeastern end	Point View Dr
	(S) Point View Dr	Hayley Ln
	(E) Hayley Ln	end of Hayley Ln by Hayley Lane Reserve
	(SE) direct line	point at which Ormiston Rd becomes Sandstone Rd (near Caldwell's Rd)
	(S) direct line	Trig 28 (36° 59' 28.29931" S 174° 56' 44.22038" E) (in Tuscany Heights Reserve)
	(NE) direct line	Trig 4292 (36° 56' 59.2591" S 175° 00' 27.1071" E)
	(NE) direct line	Trig 17 Pukekawa (36° 54' 28.2153" S 175° 02' 48.9615" E)
	(W) direct line to the west	mouth of the Waikopua Creek



Anglican Diocese of Auckland

(W, NW) Tāmaki Strait, past mouths of Turanga Creek and Mangemangeroa Creek, past Cockle Bay and Melons Bay

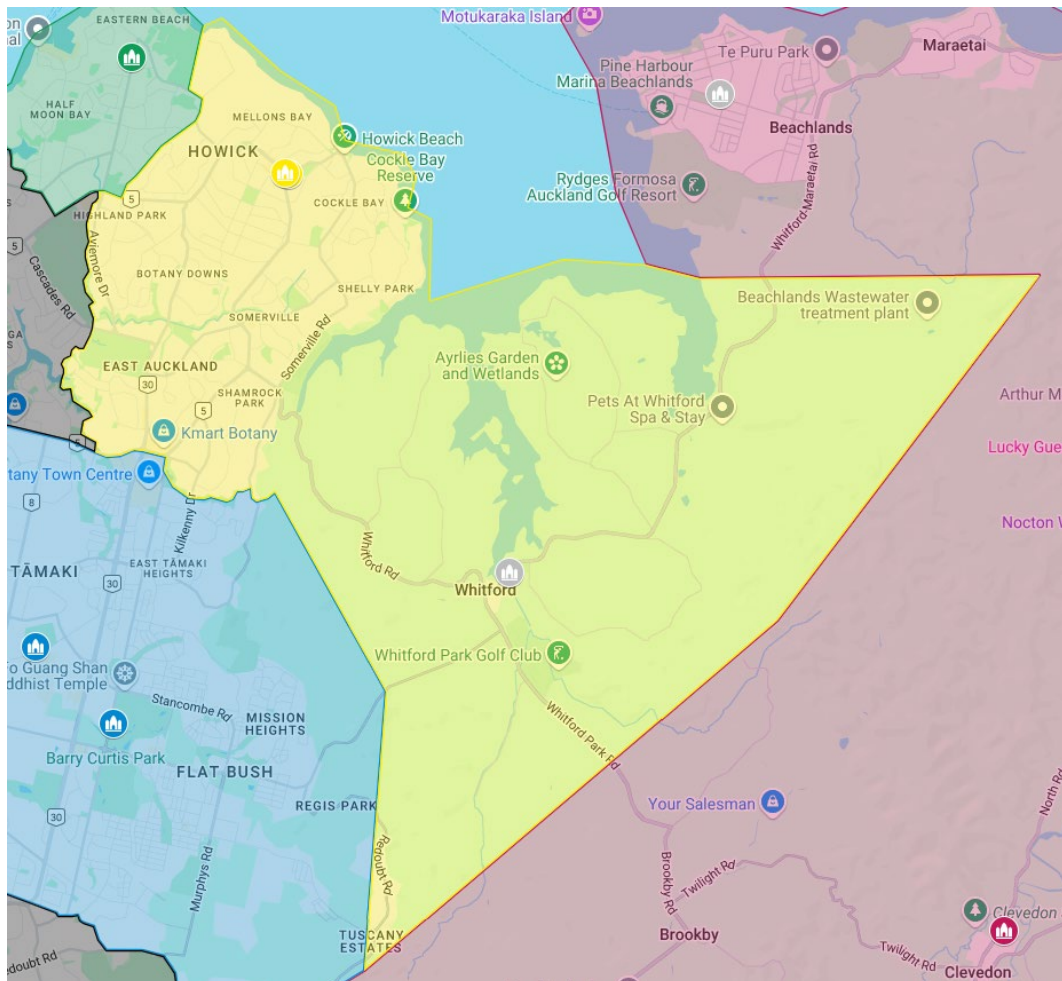
STARTING POINT


Churches

Church	Address	Notes
All Saints'	Cnr of Cook St and Selwyn Rd, Howick	
Old All Saints'	Cnr of Cook St and Selwyn Rd, Howick	

Notes

Map





PARISH OF HUAPAI (P112)

Boundary (anti-clockwise)

Starting Point	Via	To
Tirikohua Point (south of Muriwai Beach)	(E) direct line	intersection of Sunnyvale Rd and Red Hills Rd (in Massey West)
	(N) direct line	the confluence of the Waiteputa Stream and Ngongetepara Stream (near Westgate)
	(N) Ngongetepara Stream	Brigham Creek
	(NE) Brigham Creek	Waitematā Harbour
	(E) Waitematā Harbour	mouth of the Paremoremo Creek
	(N) Paremoremo Creek	Paremoremo Rd
	(NW) direct line	intersection of Blackbridge Rd and Spinlay Rd (at the north of the Riverhead Forest)
	(SW) direct line	intersection of Old North Rd and Peak Rd (northwest from the Waikoukou Valley)
	(W) direct line to the west	Tasman Sea
	(SE) Tasman Sea	STARTING POINT

Churches

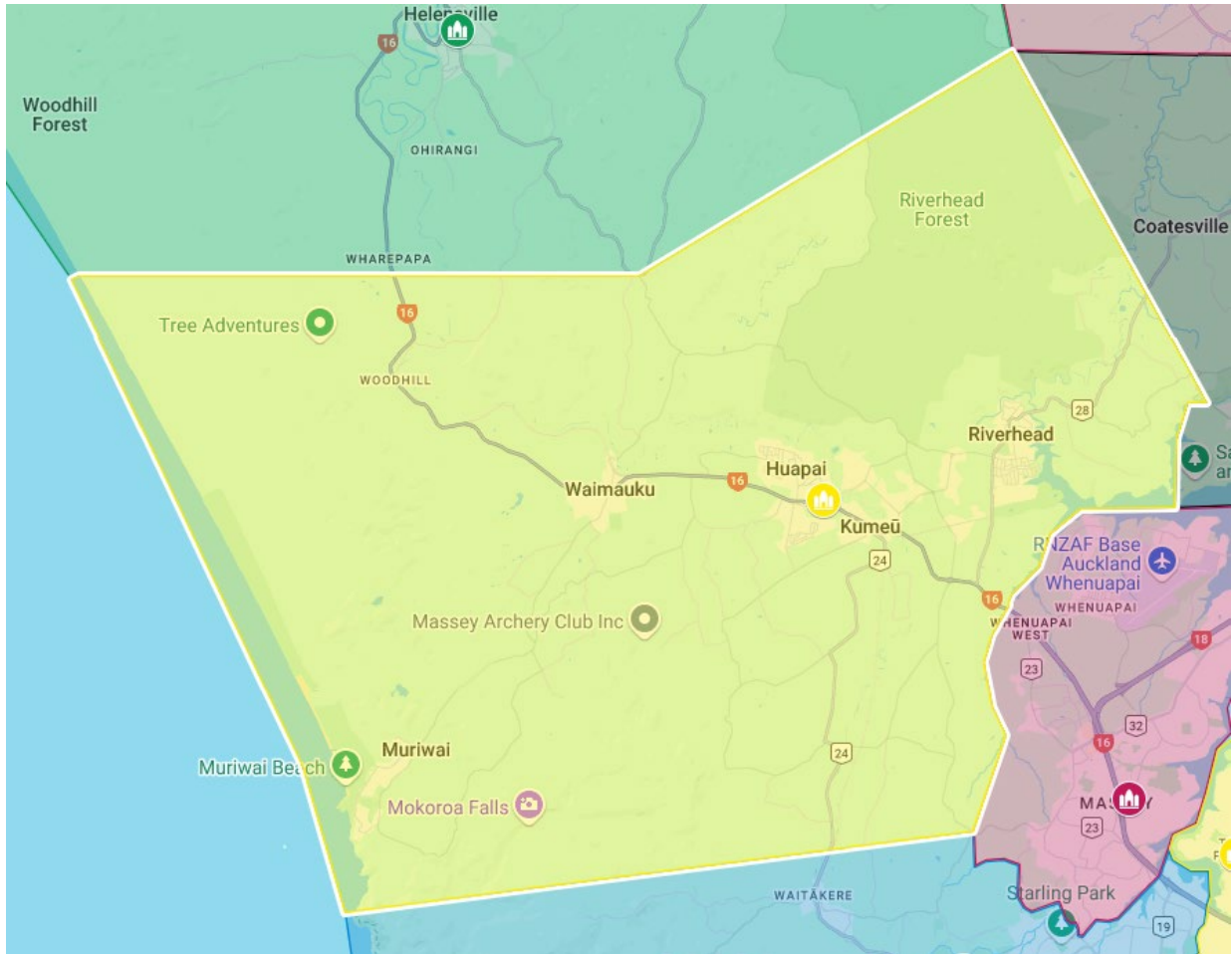
Church	Address	Notes
St Chad	7 Matua Rd, Huapai	


Notes



Anglican Diocese of Auckland

Map





PARISH OF KAITĀIA (P41)

Boundary (clockwise)

Starting Point	Via	To
Mouth of Awaroa River (on the west coast, south of Kaitāia)	(NW, E, SE) Tasman Sea, rounding Cape Reinga and Cape Karikari Whakapouaka	Mouth of Awapoko River (in Doubtless Bay)
	(S) direct line	intersection of State Highway 1 and Kitchen Road (near Victoria Valley)
	(SW) direct line	STARTING POINT

Churches

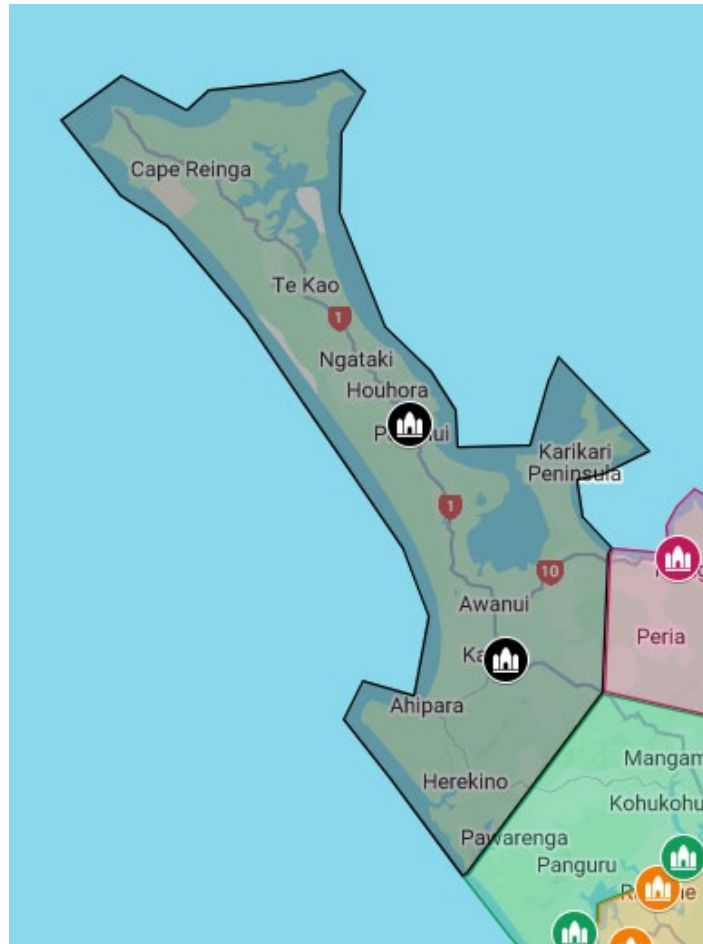
Church	Address	Notes
St Saviour	1 Panakareao St, Kaitāia	
St Mary	SH1, Pukenui	


Notes



Anglican Diocese of Auckland

Map





PARISH OF KAWAKAWA TŌWAI (P43)

Boundary (anti-clockwise)

Starting Point	Via	To
Junction of the Karetu River and Kawakawa River (east of Taumarere)	(W) Kawakawa River	State Highway 11 (north of Taumarere)
	(W) direct line	intersection of State Highway 1 and Hupara Rd (southeast of Pakaraka)
	(S) direct line	Trig MOTATAU no 2 (35° 35' 28.95941" S 174° 02' 25.94314" E)
	(NE) direct line	Trig 28 OPUAWHANGA (35° 31' 03.00838" S 174° 19' 20.08108" E)
	(NW) direct line	STARTING POINT

Churches

Church	Address	Notes
St Thomas	29 Church St, Kawakawa	
St Michael and All Angels	32 Tōwai Rd, Tōwai	

Notes





PARISH OF KERIKERI (P5)

Boundary (clockwise)

Starting Point	Via	To
Day Point (by the Kent Passage)	(S) direct line	summit of Mt Bledisloe (west of Waitangi near Haruru Falls Rd)
	(W) direct line	intersection of State Highway 1 and Puketi Rd (northwest of Ōkaihau)
	(W) State Highway 1	intersection of State Highway 1 and Waihou River (near Rangiahua)
	(N) direct line	intersection of Jacksons Rd and Kauri Pa Rd (in the Ōmahuta Forest)
	(N) direct line	Kahoe Bridge (where State Highway 10 crosses the entrance to Waihapa Bay)
	(NE) Whangaroa Harbour	Whangaroa Bay
	(E, SE) Pacific Ocean, passing east of coastal islands, including Cavalli Islands and Moturoa Island	STARTING POINT

Churches

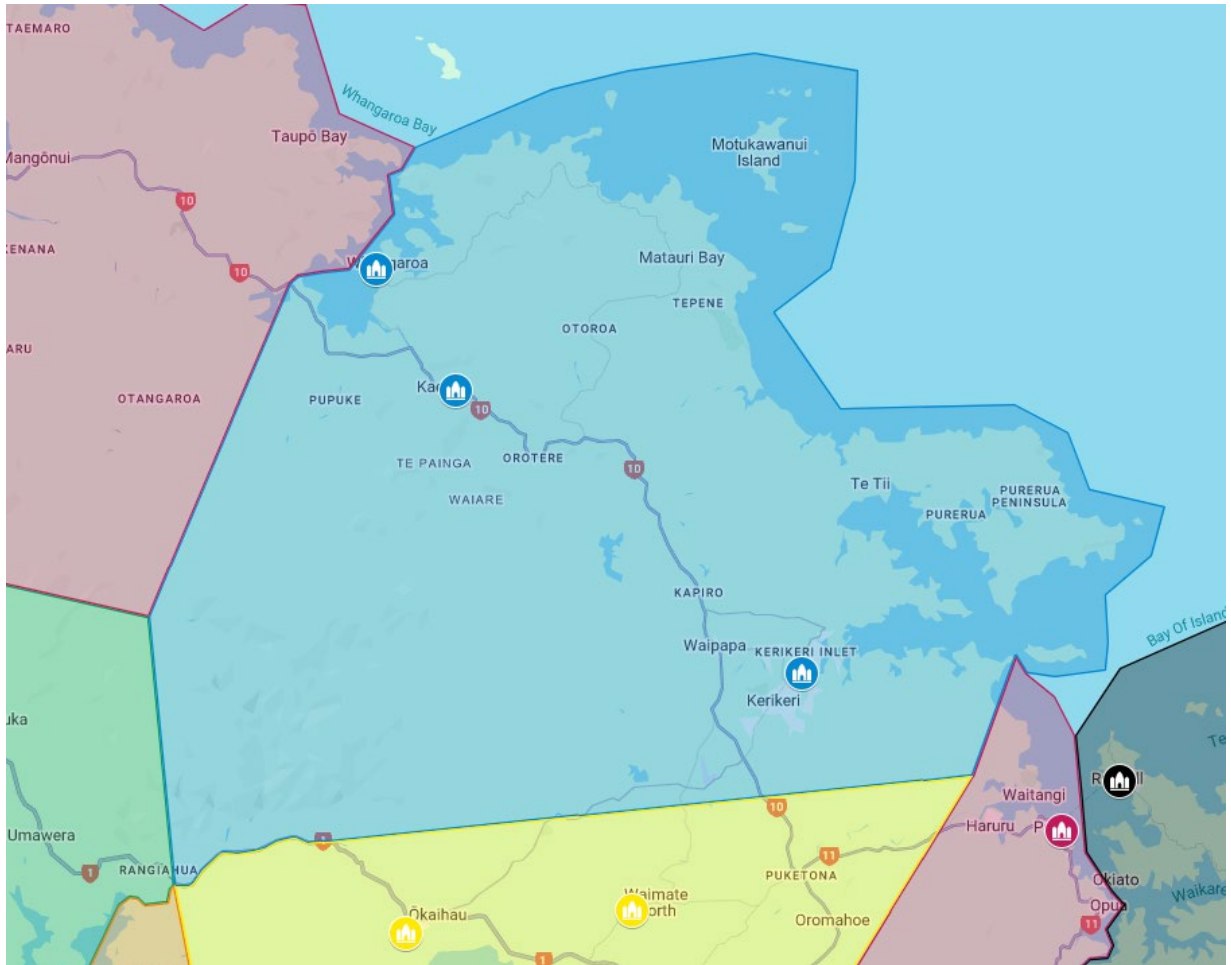
Church	Address	Notes
St James	209 Kerikeri Rd, Kerikeri	
All Saints	4166 Leigh St, Kāeo	
St Paul	9 Old Church Rd, Whangaroa	

Notes



Anglican Diocese of Auckland

Map





PARISH OF KOHIMARAMA (P44)

Boundary (clockwise)

Starting Point	Via	To
Mouth of the local creek at the eastern end of Kohimarama Beach (east of Sage Rd)	(S) local creek	Melanesia Rd
	(S) eastern boundary of Madills Farm	Allum St
	(S) Allum St	Baddeley Ave
	(W) Baddeley Ave	Southern Cross Rd
	(SW) Southern Cross Rd	Kohimarama Rd
	(SE) Kohimarama Rd	northeastern corner of Selwyn College
	(SW) boundary of Selwyn College, then continuing in a straight line	North Island Main Trunk [railway]
	(W) North Island Main Trunk [railway]	Railway Bridge at the entrance to the Orakei Basin (west of Meadowbank Station)
	(NW) direct line	Purewa Bridge (carrying Orakei Rd)
	(NW) Hobson Bay	Ngapipi Estuary Bridge, (carrying Tāmaki Rd)
	(NE, E) Waitematā Harbour	STARTING POINT

Churches

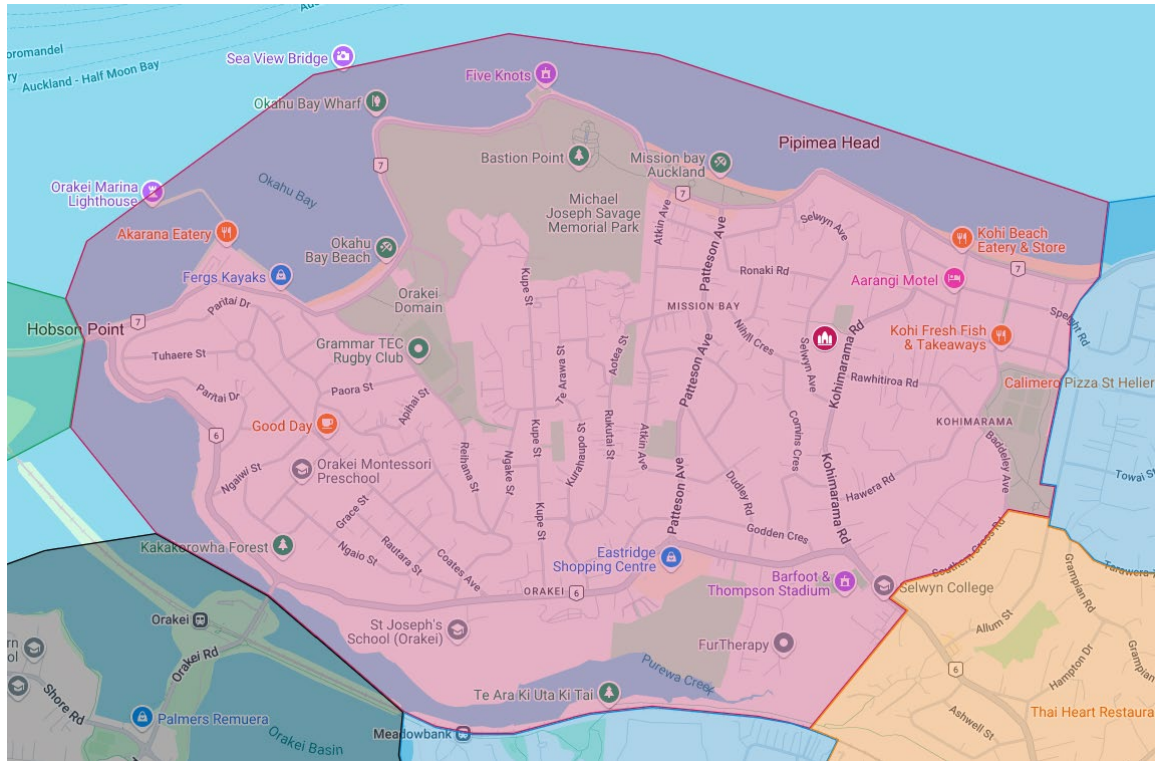
Church	Address	Notes
The Melanesian Martyrs' Memorial Church of St Andrew	116 Selwyn Ave, Kohimarama	


Notes



Anglican Diocese of Auckland

Map





PARISH OF LYNFIELD (P48)

Boundary (anti-clockwise)

Starting Point	Via	To
Boatramp at Faulkner Bay (in the Manukau Harbour)	(N) direct line	intersection of Waikowhai Rd and Hillsborough Rd
	(W) Hillsborough Rd	Dominion Rd Extension
	(N) Dominion Rd Extension, which becomes Dominion Rd	State Highway 20
	(NW) State Highway 20	Maioro St
	(SW) Maioro St	New Windsor Rd
	(SE, S) New Windsor Rd, which becomes Boundary Rd	White Swan Rd
	(E) White Swan Rd	Gillitea Rd
	(S, SW) Gillitea Rd, then continuing in a straight line	Lynfield Cove (in the Manukau Harbour)
	(S, E) Manukau Harbour	STARTING POINT

Churches

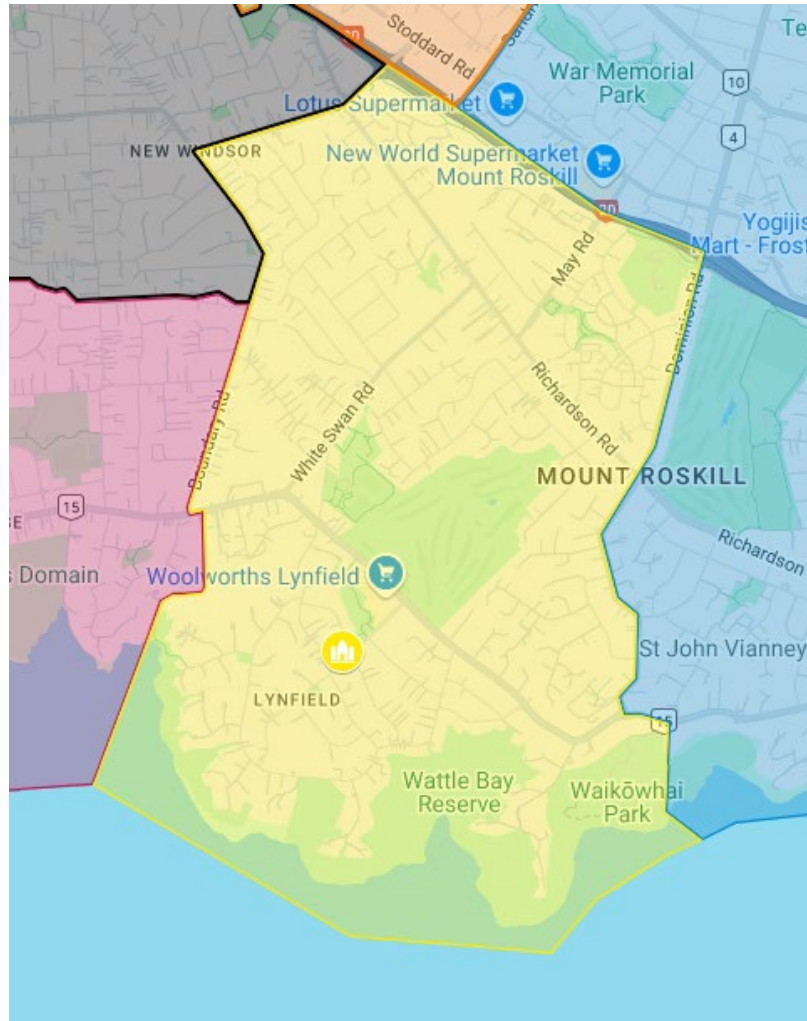
Church	Address	Notes
Community Church	35 The Avenue, Lynfield	

Notes



Anglican Diocese of Auckland

Map





PARISH OF MANGAWHAI (P133)

Boundary (anti-clockwise)

Starting Point	Via	To
Mouth of the Pakiri River	(NW) Pacific Ocean	southern end of Ding Bay (in McKenzie Cover, near Langs Beach)
	(W) direct line	Piroa Falls (on the Ahuroa River)
	(S) direct line	intersection of the North Auckland [railway] Line and Otamatea River (southeast of Maungaturoto)
	(S, SW) Otamatea River	Wairoa River
	(S) Wairoa River	Oruawharo River
	(NE, E) Oruawharo River, which passes through Hargreaves Basin	Whakapirau Creek
	(SE) Whakapirau Creek	Whakapirau Rd
	(E) direct line	STARTING POINT

Churches

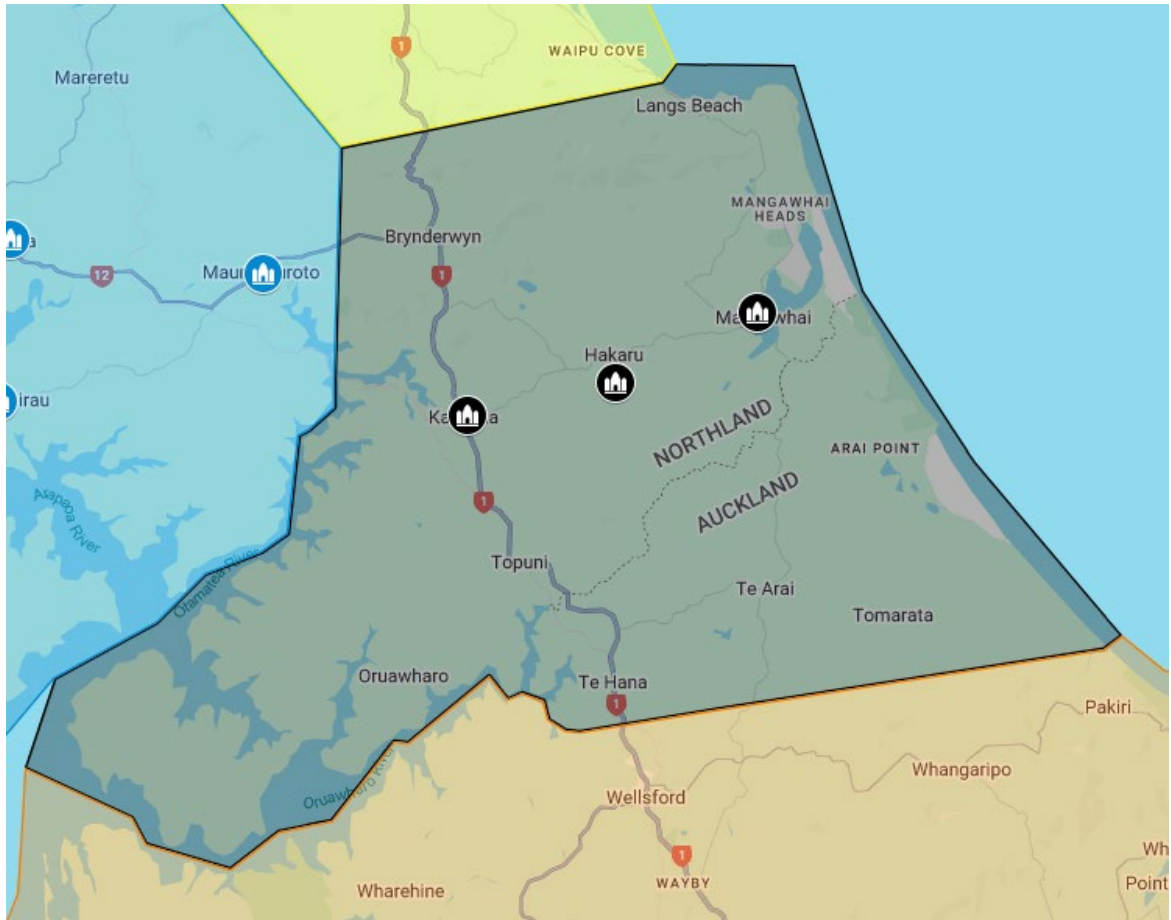
Church	Address	Notes
Christ the King	9 Molesworth Dr, Mangawhai	
St Michael and All Angels	61 Valley Rd, Hakaru	
St Paul	13 Kaiwaka-Mangawhai Rd, Kaiwaka	


Notes



Anglican Diocese of Auckland

Map





PARISH OF MĀNGERE EAST (P55)


Boundary (clockwise)

Starting Point	Via	To
Favona Rd, at the point that it crosses the Harania Creek (near the Māngere Inlet)	(E) Favona Rd	Savill Dr
	(SE) Saville Dr	Massey Rd
	(N) Massey Rd	North Island Main Trunk [railway] (just before Hospital Rd)
	(S) North Island Main Trunk [railway]	point nearest the cul-de-sac at the end of Portage Rd
	(SW) Portage Rd	State Highway 20
	(SW) direct line	mouth of the Waikauri Creek, where it enters the Pukaki Creek
	(NW) Pukaki Creek	mouth of the Tautauoa Creek, where it enters the Pukaki Creek
	(W) direct line	intersection of State Highway 20A and Landing Dr
	(W) Landing Dr	Maurice Wilson Ave
	(N) Maurice Wilson Dr	cul-de-sac at end of Maurice Wilson Dr (beside the Oruarangi Creek)
	(NW) Oruarangi Creek	Manukau Harbour
	(W, NE, E) Manukau Harbour, passing west of Puketutu Island and under the Māngere Bridge, into the Māngere Inlet	STARTING POINT

Churches

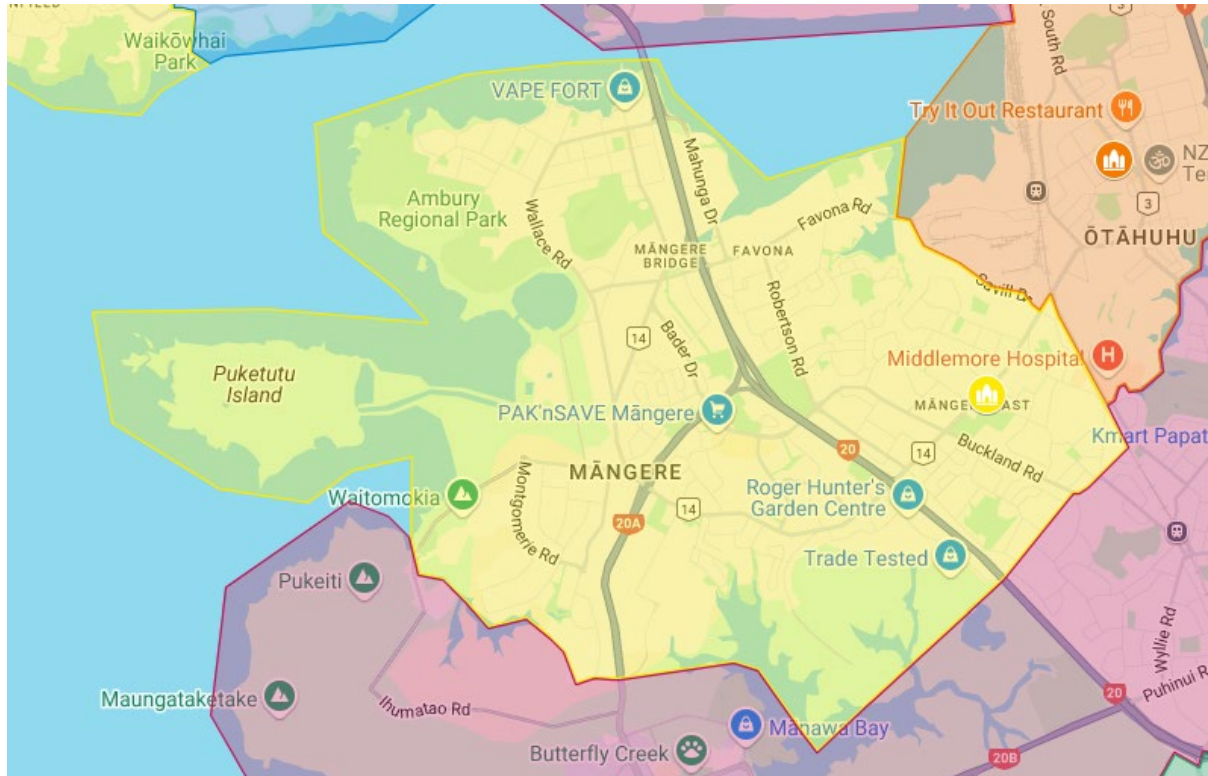
Church	Address	Notes
Selwyn Church	1 Hain Ave, Māngere East	

Notes



Anglican Diocese of Auckland

Map





PARISH OF MANGŌNUI (P39)

Boundary (anti-clockwise)

Starting Point	Via	To
Mouth of the Awapoko River (in Doubtless Bay)	(S) direct line	intersection of State Highway 1 and Kitchen Road (near Victoria Valley)
	(E) direct line	intersection of Jacksons Rd and Kauri Pa Rd (in the Ōmahuta Forest)
	(N) direct line	Kahoe Bridge (where State Highway 10 crosses entrance to Waihapa Bay)
	(NE) Whangaroa Harbour	Whangaroa Bay
	(W) Pacific Ocean	STARTING POINT

Churches

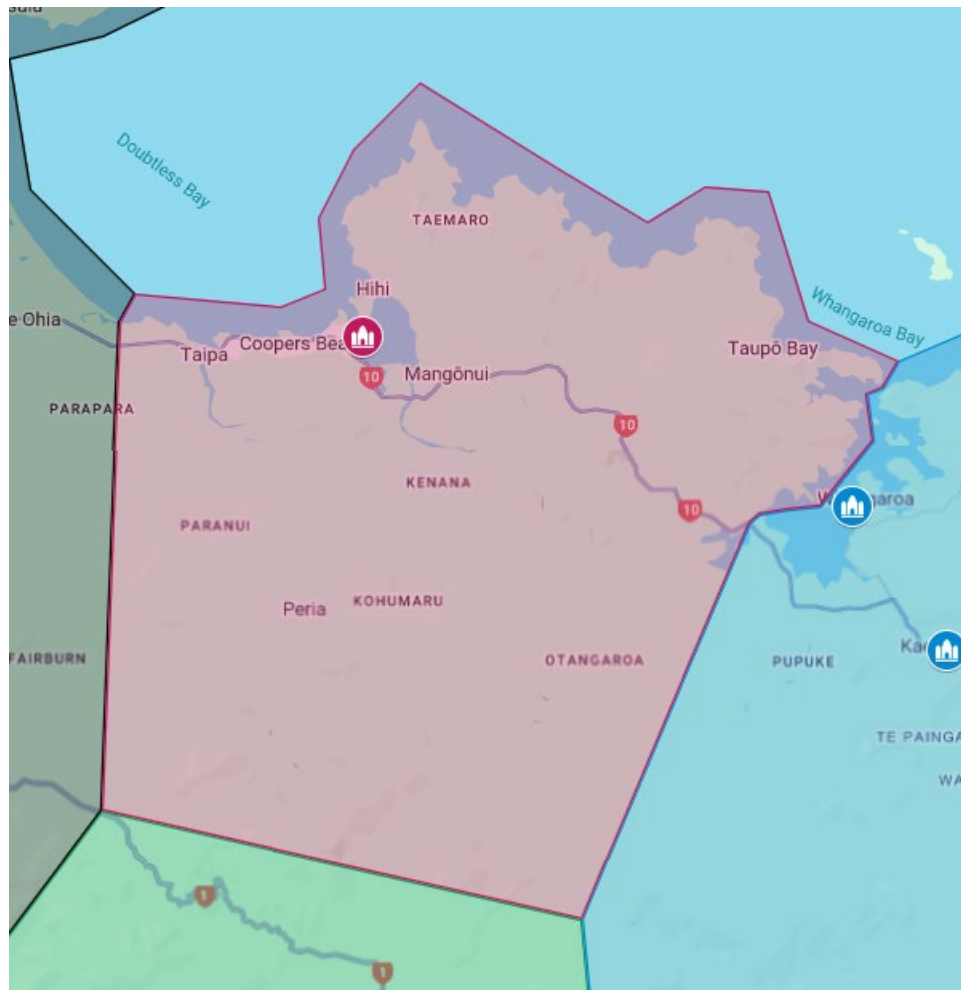
Church	Address	Notes
St Andrew	9 Colonel Mould Dr, Mangōnui	

Notes



Anglican Diocese of Auckland

Map





PARISH OF MANUREWA (P51)


Boundary (anti-clockwise)

Starting Point	Via	To
Intersection of State Highway 20 and the North Island Main Truck [railway] (just south of the Manukau Branch line)	(S, SE) North Island Main Truck [railway]	Browns Rd
	(SW) Browns Rd	Rowandale Ave
	(S) Rowandale Ave	Weymouth Rd
	(W) Weymouth Rd	Sykes Rd
	(S) Sykes Rd, then continuing in a straight line	Waimahia Creek
	(S) Waimahia Creek	Pahurehure Inlet
	(E) Pahurehure Inlet	mouth of the Papakura Stream (east of Hills Beach)
	(NE) Papakura Stream	Porchester Rd
	(N) Porchester Rd	Alfriston Rd
	(NE) Alfriston Rd, which becomes Ranfurly Rd	Mill Rd
	(NW) Mill Rd	Redoubt Rd
	(NW) Redoubt Rd	Hilltop Rd
	(NW) Hilltop Rd	Aspiring Rd
	(W) Aspiring Rd	Boundary Rd
	(NW) Boundary Rd, continuing as if it were not broken at Te Irirangi Dr	Reagan Rd
	(W) Reagan Rd	State Highway 1
	(S) State Highway 1	State Highway 20
	(W) State Highway 20	STARTING POINT

Churches

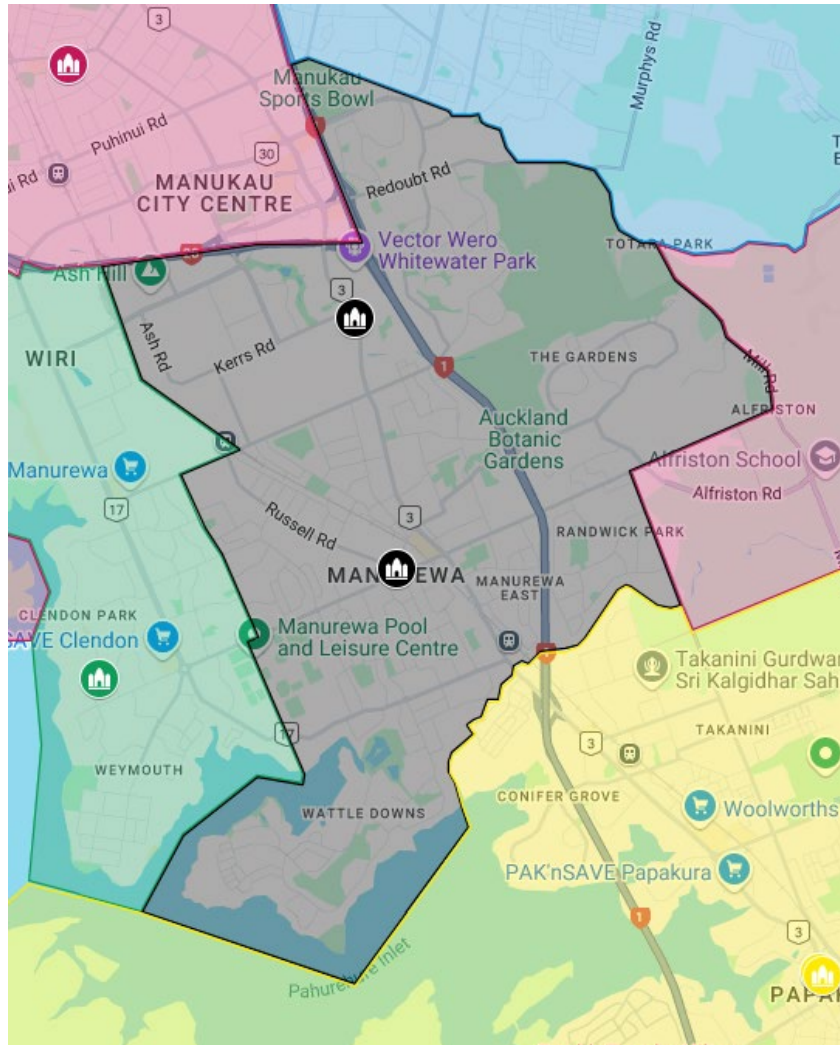
Church	Address	Notes
St Luke	3 Russell Rd, Manurewa	
St David	813 Great South Rd, Wiri	


Notes



Anglican Diocese of Auckland

Map





PARISH OF MAUKU (P126)

Boundary (clockwise)

Starting Point	Via	To
Waikato Heads, the western end of the southern boundary of the Diocese of Auckland	(N) Tasman Sea	Manukau Entrance
	(E, S, NE) Manukau Harbour	Whakapaka Creek
	(S) Whakapaka Creek	Puhitahi Creek
	(S) Puhitahi Creek	Kingseat Rd
	(W, S) Kingseat Rd	Glenbrook Rd
	(NE) Glenbrook Rd	Cuff Rd
	(S) Cuff Rd	Woodhouse Rd
	(S) Woodhouse Rd	Hunter Rd
	(SE) Hunter Rd	Whangamaire Stream (near Silverstream Way)
	(S, SE) Whangamaire Stream	Patumahoe Rd (near Gun Club Rd)
	(SE) Patumahoe Rd, becoming Attewell Rd	Burrow Rd
	(S) direct line to the south	Waikato River
	(SW) Waikato River	southern boundary of the Diocese of Auckland
	(W) southern boundary of the Diocese of Auckland	STARTING POINT

Churches

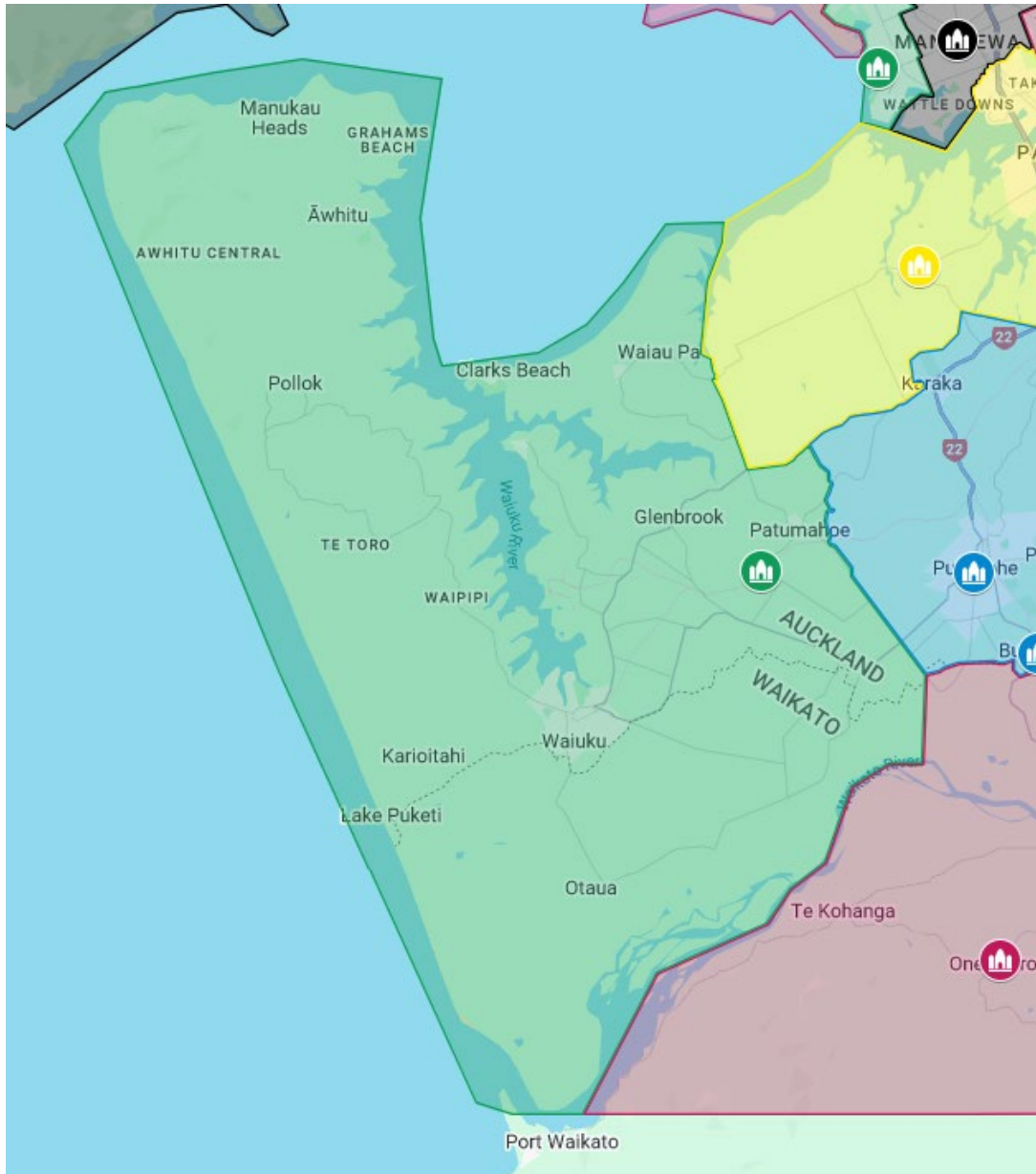
Church	Address	Notes
St Bride	303 Waiau Pa Rd, Waiau Pa	


Notes



Anglican Diocese of Auckland

Map





PARISH OF MAUNU (P121)

Boundary (clockwise)

Starting Point	Via	To
Intersection of State Highway 14 and Te Hihi Stream (at Maunu Hill Reserve)	(E) Te Hihi Stream	confluence of Raumanga and Te Hihi Streams
	(S) Raumanga Stream	confluence of Raumanga, Nihotetea and Waiponamu Streams
	(S) Waiponamu Stream	headwaters of Waiponamu Stream
	(S) direct line	start of the Otaika Valley Walk on State Highway 15 (Otaika Valley Rd)
	(W) State Highway 15	Cemetery Rd
	(SW) direct line	Trig 39 MAUNGANUI (35° 55' 54.06419" S 174° 01' 05.41998" E)
	(NW) direct line	intersection of Kaikohe Rd and Mangakahia River (north of Waimatenui)
	(E) direct line	Trig MOTATAU no 2 (35° 35' 28.95941" S 174° 02' 25.94314" E)
	(SE) direct line	intersection of State Highway 14 and Pukenui Rd
	(SW) State Highway 14	STARTING POINT

Churches

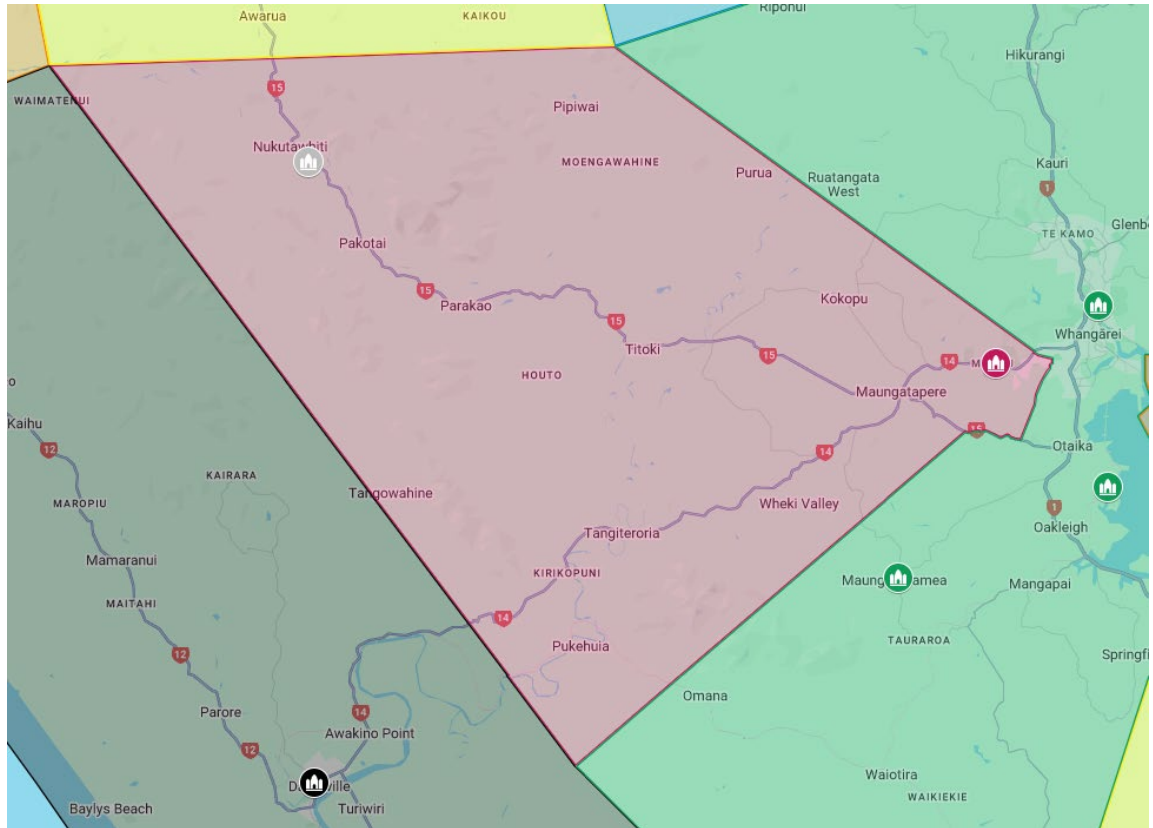
Church	Address	Notes
St John the Evangelist	564 State Highway 14, Whangarei	


Notes



Anglican Diocese of Auckland

Map





PARISH OF MEADOWBANK (P94)


Boundary (anti-clockwise)

Starting Point	Via	To
Mt Wellington Trig (36° 53' 35.007" S 174° 50' 47.591" E) (at the summit of Mt Wellington)	(N) direct line	intersection of Morrin Rd and College Rd
	(SW, NW, N) College Rd	St Johns Rd
	(W) St Johns Rd	western boundary of the retirement village next to St Johns College
	(N) western boundary of the retirement village next to St Johns College, then continuing in a straight line	Ripon Cres
	(NW, N) Ripon Cres, then continuing in a straight line	North Island Main Trunk [railway]
	(W) North Island Main Trunk [railway]	Railway bridge at the entrance to the Ōrarei Basin (west of Meadowbank Station)
	(S) local creek, through Kelvin Reserve	north end of Kelvin Rd
	(S) Kelvin Rd	Remuera Rd
	(E) Remuera Rd	Koraha St
	(S) Koraha St	Abbotts Way
	(E) Abbotts Way	Ngahue Dr
	(NE) Ngahue Dr	Magma Cres
	(SE) Magma Cres	walkway along the ridge above Stonefields (just before Magma Cres turns northeast to run parallel to Ngahue Dr)
	(S, SE, NE, E) walkway along the ridge above Stonefields	northern end of Gollan Rd
	(SE) direct line	STARTING POINT

Churches

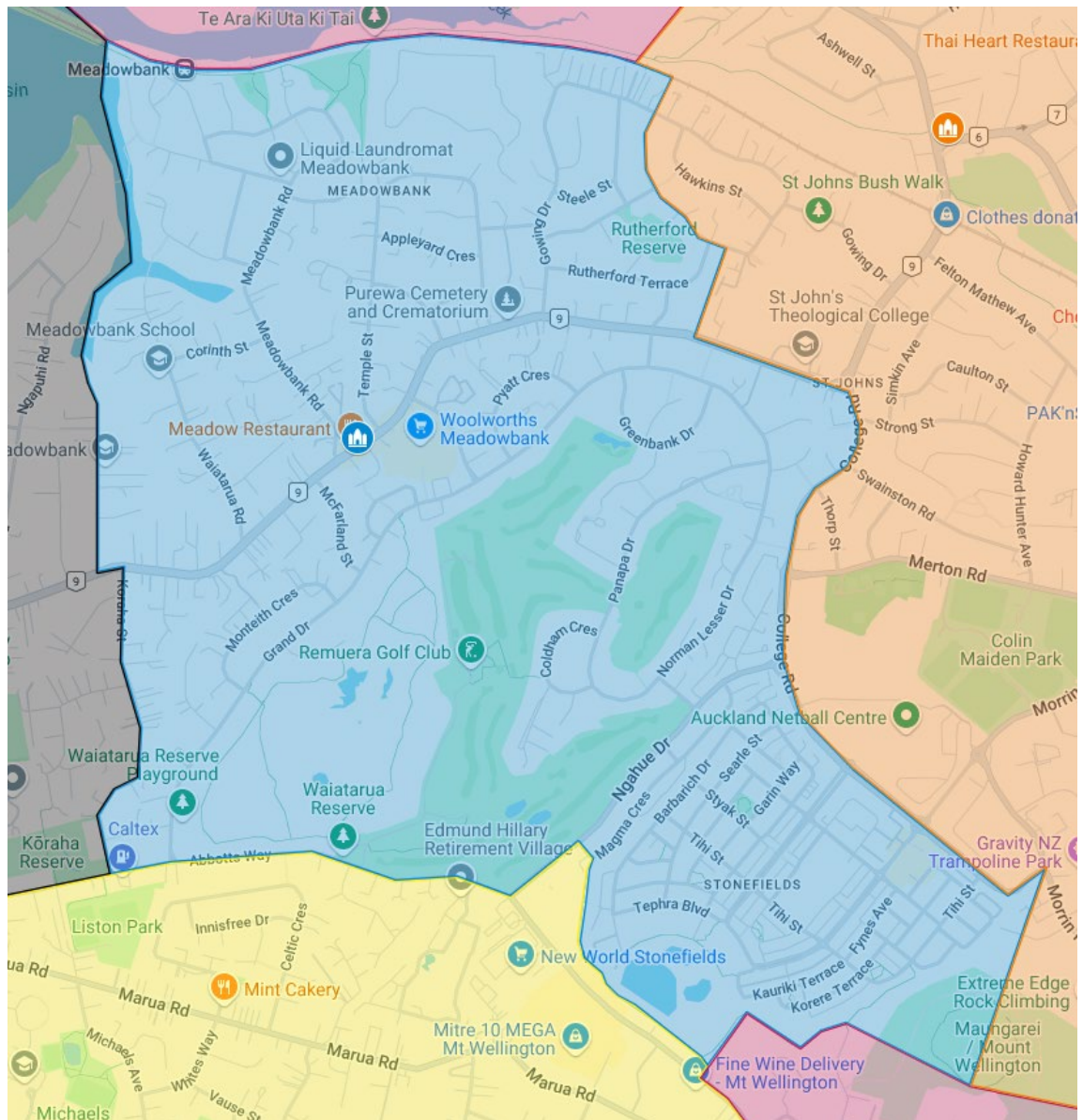
Church	Address	Notes
St Chad	38 St Johns Rd, Meadowbank	


Notes



Anglican Diocese of Auckland

Map





PARISH OF MERCURY BAY (P57)

Boundary (anti-clockwise)

Starting Point	Via	To
Sailors Grave (at the north end of Te Karo Bay on the east coast of the Coromandel Peninsula)	(N, W) Pacific Ocean	Te Rehutae Point (at the entrance to the Whangapoua Harbour)
	(S) direct line	Trig 23E (36° 55' 54.44211" S 175° 35' 02.91938" E)
	(E) direct line	STARTING POINT

Churches

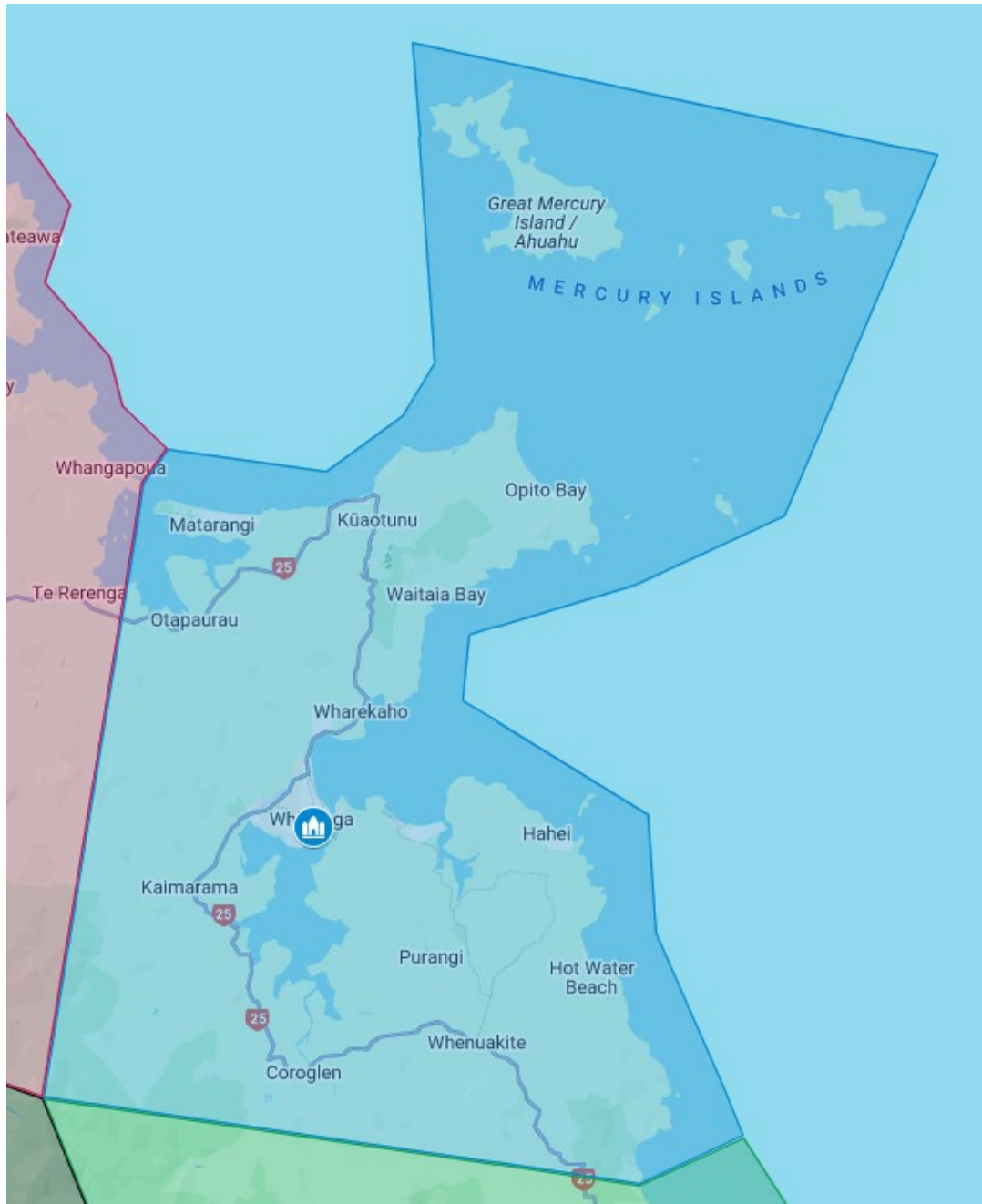
Church	Address	Notes
St Peter the Fisherman	7-9 Dundas St, Whitianga	

Notes



Anglican Diocese of Auckland

Map





PARISH OF MILFORD (P53)


Boundary (anti-clockwise)

Starting Point	Via	To
Southern point of Henderson Park (on Lake Pupuke)	(E) direct line to the east	Rangitoto Channel
	(N) Rangitoto Channel and Tikapa Moana Hauraki Gulf	a point directly east from the intersection of Beach Rd and Aberdeen Rd
	(W) direct line to the west	intersection of Beach Rd and Aberdeen Rd
	(SW) Aberdeen Rd	East Coast Rd
	(NW) East Coast Rd	Sunnynook Rd
	(SW) Sunnynook Rd	State Highway 1
	(S) State Highway 1	Smales Farm Bus Station
	(NE) through the bus station, continuing on Shakespeare Rd	McBeth Ct
	(SE) McBeth Ct	southeast end of McBeth Ct
	(E) direct line	STARTING POINT

Churches

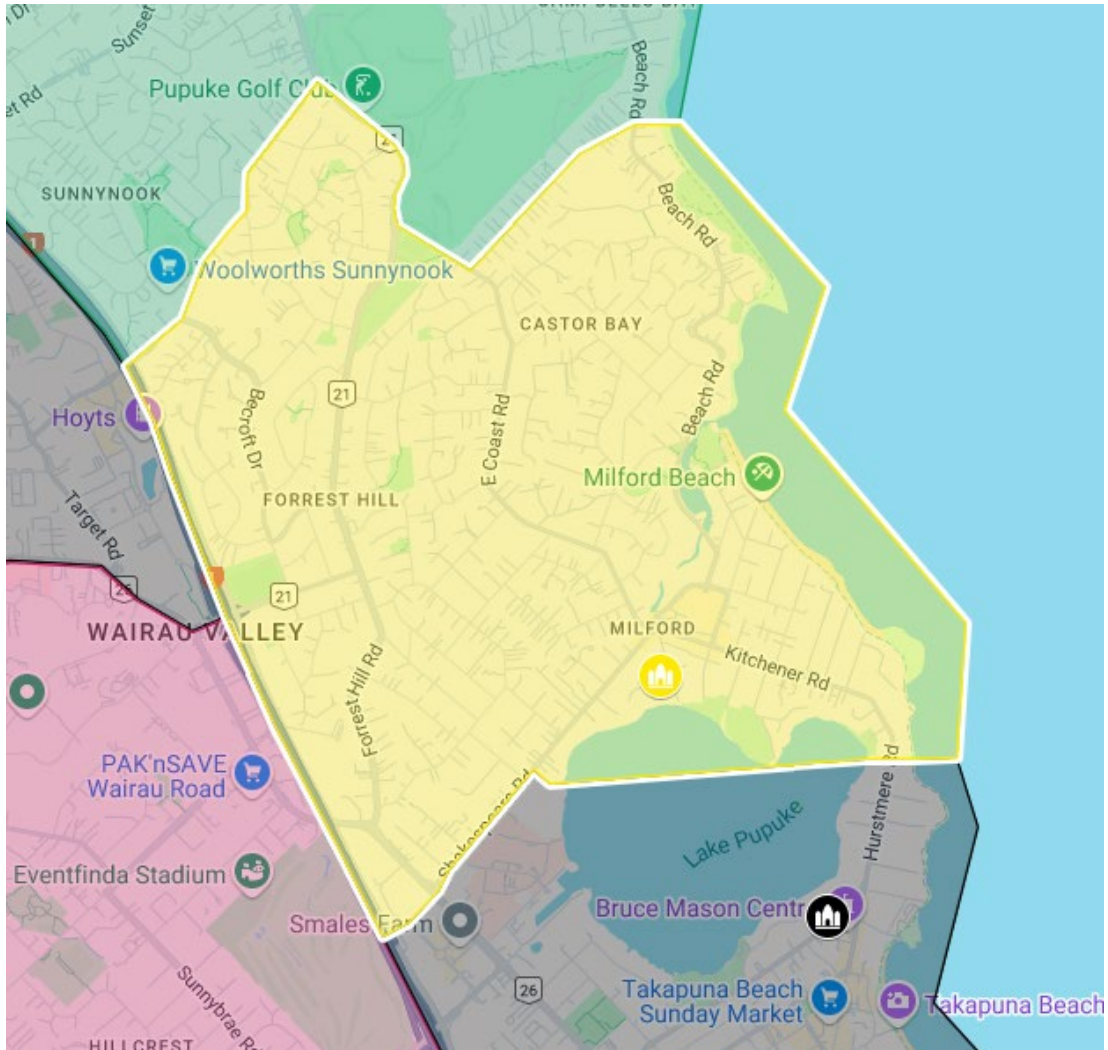
Church	Address	Notes
St Paul	10 Otakau Rd, Milford	


Notes



Anglican Diocese of Auckland

Map





PARISH OF MT ALBERT (P100)


Boundary (clockwise)

Starting Point	Via	To
Intersection of State Highway 16 and Bond St	(S, SW) Bond St, becoming Sandringham Rd, then continuing, at Stoddard Rd, in a straight line	State Highway 20
	(NW) State Highway 20	Oakley Creek (in Kukuwai Park)
	(NW, N) Oakley Creek	Waitematā Harbour
	(N, SE) Waitematā Harbour	mouth of the Meola Creek
	(SE, S) Meola Creek	State Highway 16
	(E) State Highway 16	STARTING POINT

Churches

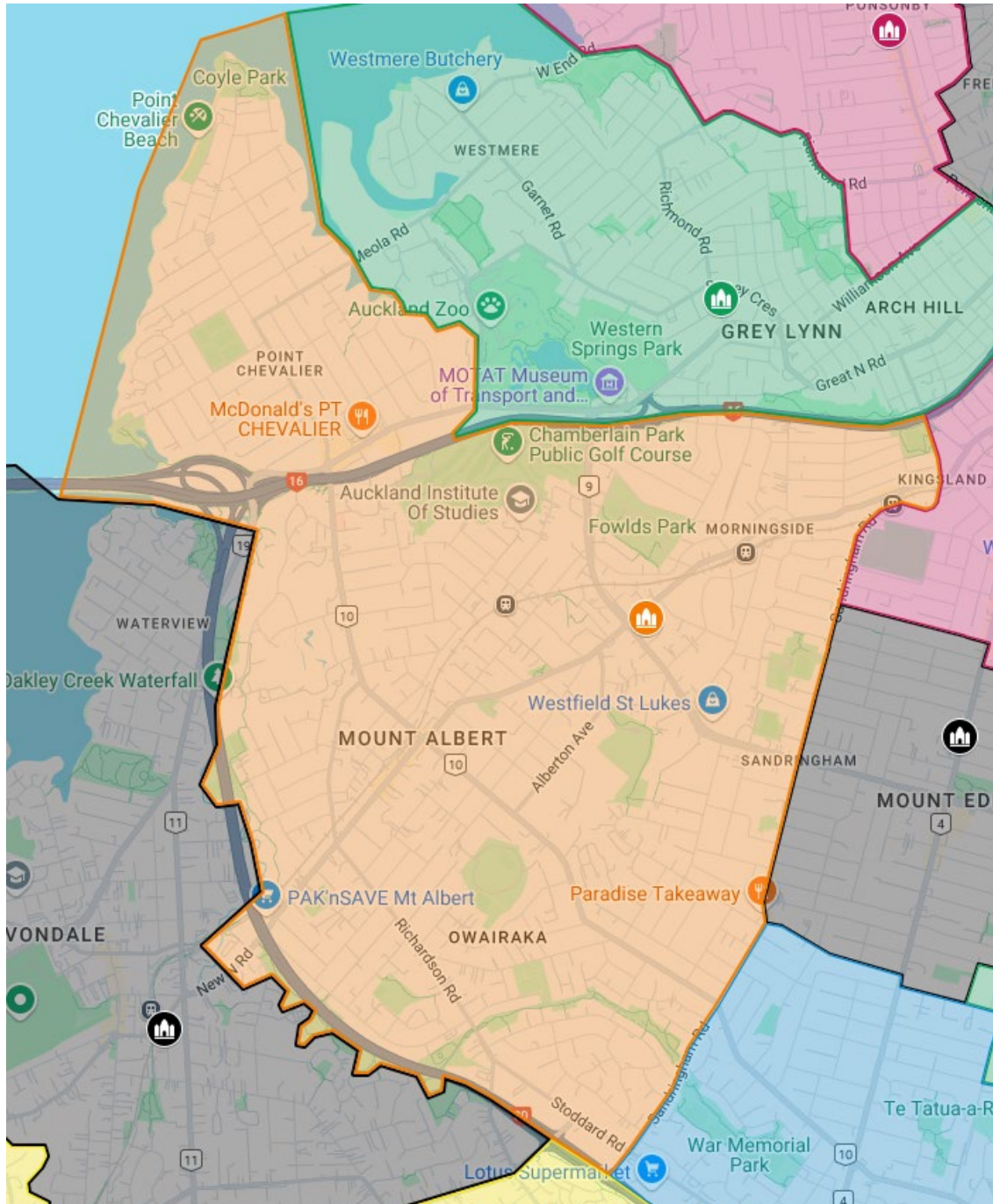
Church	Address	Notes
St Luke	704 New North Rd, Mt Albert	

Notes



Anglican Diocese of Auckland

Map





PARISH OF MT EDEN (P93)

Boundary (anti-clockwise)

Starting Point	Via	To
Intersection of State Highway 16 and Bond St	(S) Bond St, becoming Sandringham Rd	Burnley Tce
	(E) Burnley Tce	Dominion Rd
	(S) Dominion Rd	Grange Rd
	(E) Grange Rd	Henley Rd
	(S) Henley Rd	Fairview Rd
	(E) Fairview Rd	Mt Eden Rd
	(N) Mt Eden Rd	Disraeli St
	(E) the initial line of Disraeli St, continuing along southern boundary of Nicholson Park	southeastern corner of Nicholson Park
	(N) eastern boundary of Nicholson Park and Mt Eden Bowling Club, which is the western boundary of Auckland Normal Intermediate	Epsom Ave
	(E) Epsom Ave	Marama Ave
	(N) Marama Ave	Owens Rd
	(E) Owens Rd	Mountain Rd
	(N) Mountain Rd, becoming Park Rd	North Auckland [railway] Line
	(W) North Auckland [railway] Line	State Highway 1
	(NW, W, SW) State Highway 1, to the Central Motorway Junction (Spaghetti Junction), joining State Highway 16 westbound	STARTING POINT

Churches

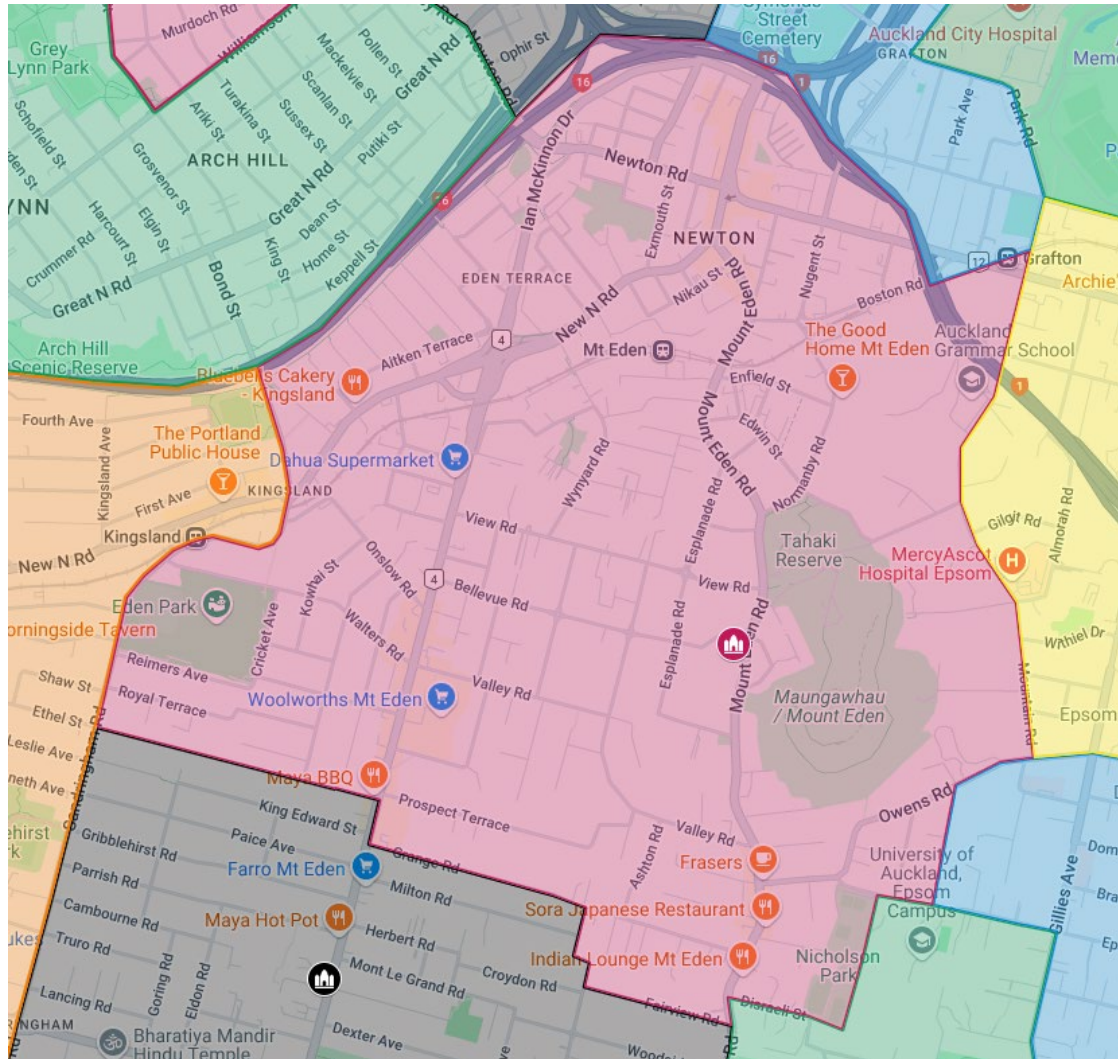
Church	Address	Notes
St Barnabas	283 Mt Eden Rd, Mt Eden	


Notes



Anglican Diocese of Auckland

Map





PARISH OF NEW LYNN (P58)


Boundary (anti-clockwise)

Starting Point	Via	To
Intersection of the North Auckland [railway] Line and the Avondale Stream	(N) Avondale Stream	Whau River
	(NW) Whau River	Wairau Creek
	(SW) Wairau Creek, through Rerewai Reserve	intersection of Sabulite Rd and St Leonards Rd
	(E) St Leonards Rd	Archibald Rd
	(SW) Archibald Rd	Great North Rd
	(SE) Great North Rd	West Coast Road
	(SW) West Coast Rd	Pleasant Rd
	(S) Pleasant Rd	Titirangi Rd
	(S) Titirangi Rd	Golf Rd
	(E, NE) Golf Rd	Portage Rd
	(N) Portage Rd	North Auckland [railway] Line
	(E) North Auckland [railway] Line	STARTING POINT

Churches

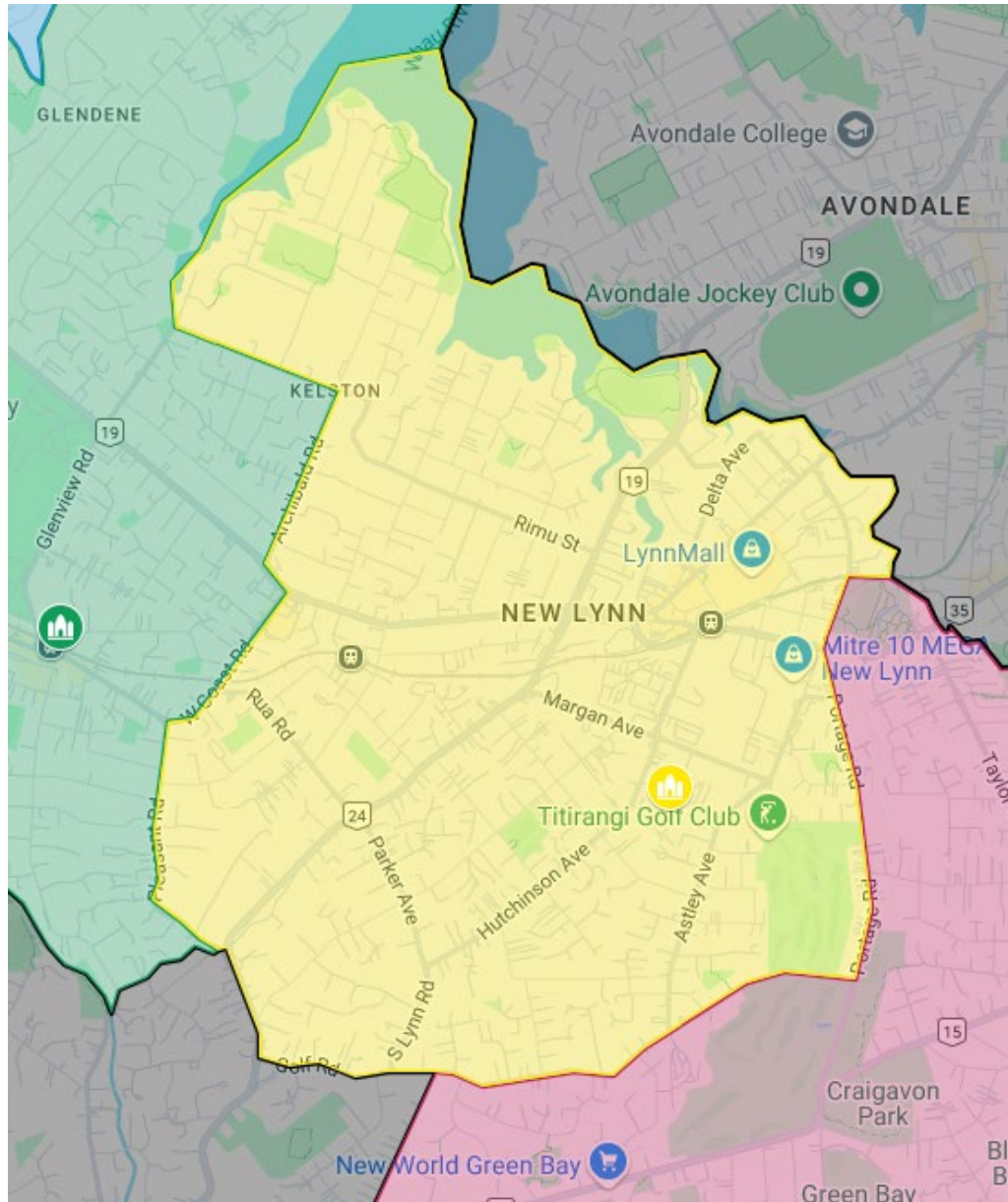
Church	Address	Notes
St Thomas	2 Islington Ave, New Lynn	


Notes



Anglican Diocese of Auckland

Map





PARISH OF NORTHWEST ANGLICAN (P56)


Boundary (anti-clockwise)

Starting Point	Via	To
Intersection of Red Hills Rd and Sunnyvale Rd (in Massey West)	(S) direct line to the south	Momutu Stream
	(E, SE, E) Momutu Stream	Haruharu Creek
	(NE) Haruharu Creek, passing under State Highway 16	Te Wai-o-Pareira Henderson Creek
	(N) Te Wai-o-Pareira Henderson Creek	Waitematā Harbour
	(NE, N, W) Waitematā Harbour, under the Upper Harbour Bridge on State Highway 18 (east of Herald Island)	Brigham Creek
	(S) Brigham Creek	Ngongetepara Stream
	(S) Ngongetepara Stream	Waiteputa Stream
	(S) direct line	STARTING POINT

Churches

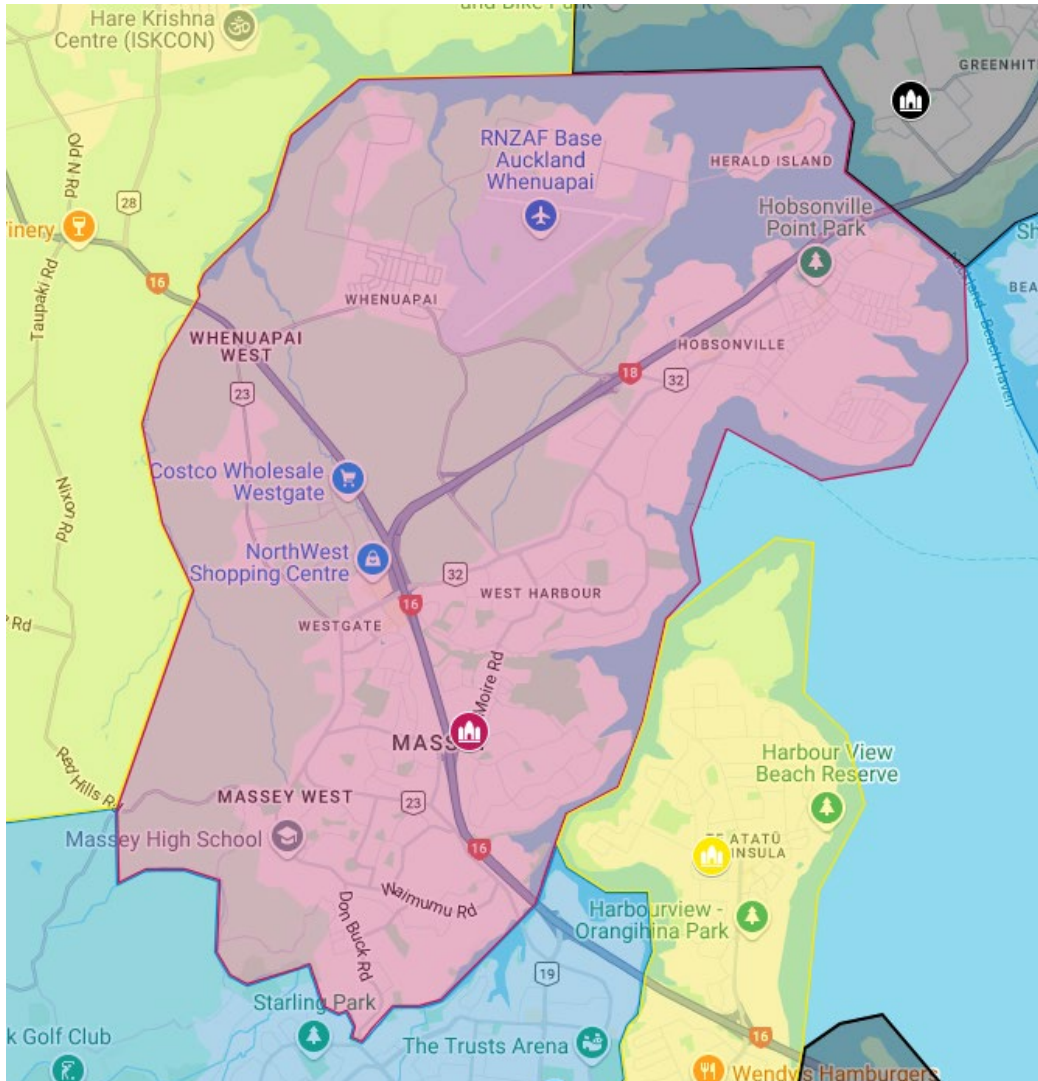
Church	Address	Notes
Good Sheperd	2-24 Moire Rd, Massey	


Notes



Anglican Diocese of Auckland

Map





PARISH OF NORTHCOTE (P59)

Boundary (anti-clockwise)

Starting Point	Via	To
western end of the beach at Little Shoal Bay	(S, N) Waitematā Harbour via Northcote Point	intersection of State Highway 1 and Esmonde Rd (at Oneoneroa Shoal Bay)
	(N) State Highway 1	Tristram Ave
	(W) Tristram Ave	Wairau Rd
	(W) Wairau Rd	Glenfield Rd
	(S) Glenfield Rd	Pupuke Rd
	(E) Pupuke Rd	intersection of Pupuke Rd, Raleigh Rd and Ocean View Rd
	(S) direct line, the later part of which will follow Gladstone Rd	intersection of Gladstone Rd and Onewa Rd
	(E) Onewa Rd	Seaview Ave
	(S) Seaview Ave	cul-de-sac at the end of Seaview Ave
	(S) direct line	STARTING POINT

Churches

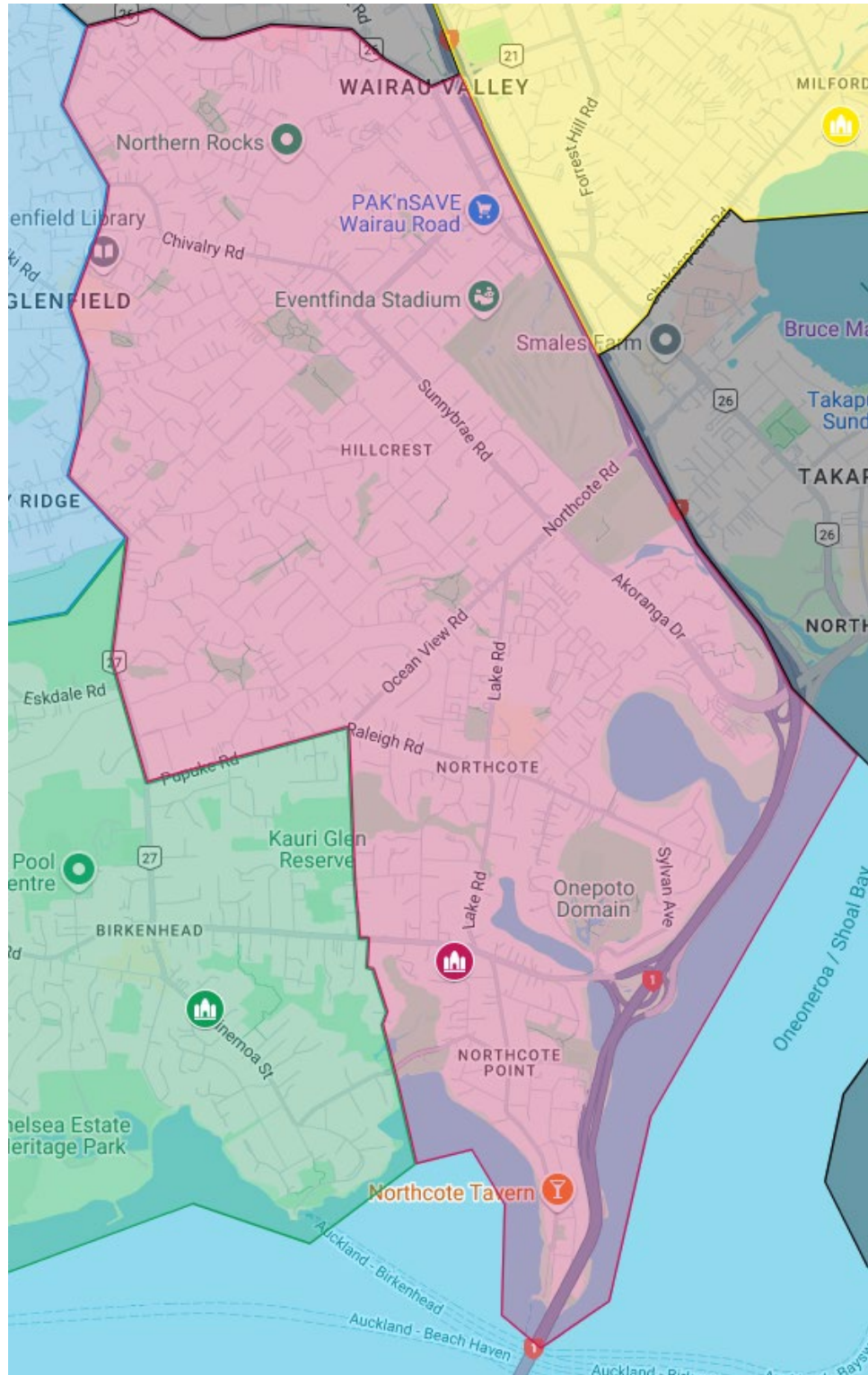
Church	Address	Notes
St John the Baptist	47 Church St, Northcote Point	

Notes



Anglican Diocese of Auckland

Map





PARISH OF NORTHERN WAIROA (P61)

Boundary (clockwise)

Starting Point	Via	To
Mouth of the Waipoua River (on the west coast)	(NE) direct line	intersection of the Mangakahia River and Kaikohe Rd (north of Waimatenui)
	(SE) direct line	Trig 39 MAUNGANUI (35° 55' 54.06419" S 174° 01' 05.41998" E)
	(SE) direct line	Trig 57 OKAHU (35° 59' 05.7548" S 174° 05' 02.7329" E)
	(S) direct line to the south	Wairoa River
	(SE) Wairoa River	Kaipara Harbour
	(S, W) Kaipara Harbour	Kaipara Entrance
	(NW) Tasman Sea	STARTING POINT

Churches

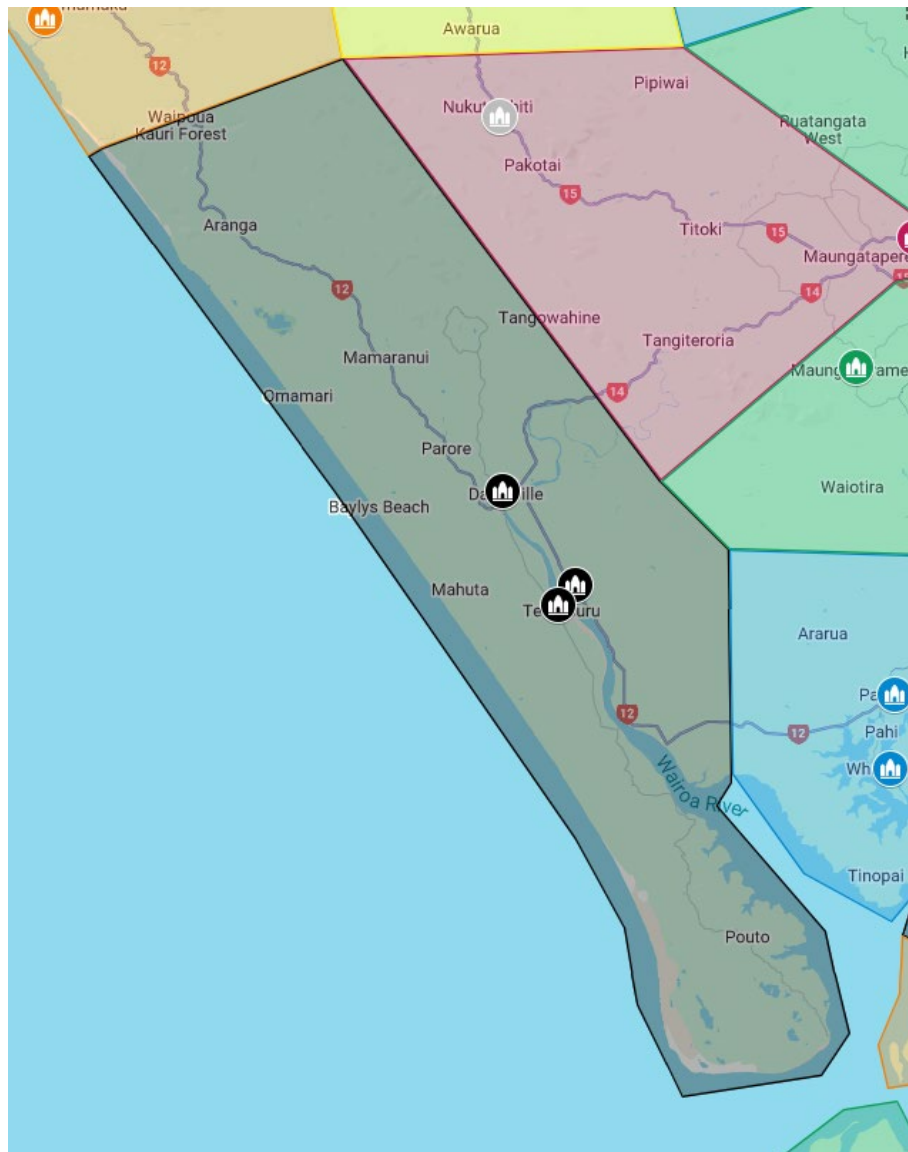
Church	Address	Notes
Holy Trinity	58 Hokianga Rd, Dargaville	
All Saints	3358 Mititai Rd, Arapohue	
St Peter	45 Norton St, Te Kōpuru	


Notes



Anglican Diocese of Auckland

Map





PARISH OF ONEHUNGA (P65)


Boundary (anti-clockwise)

Starting Point	Via	To
Intersection of the North Island Main Trunk [railway] and Bell Rd (just south of Westfield Junction in the Māngere Inlet)	(N, NE) North Island Main Trunk [railway]	State Highway 1
	(NE) State Highway 1	Penrose Rd
	(SW) Penrose Rd	Great South Rd
	(NW) Great South Rd	Greenpark Rd
	(SW, NW) Greenpark Rd	Rockfield Rd
	(S) Rockfield Rd	Oranga Ave
	(SW) Oranga Ave	Namata Rd
	(S) Namata Rd	Mouth Smart Rd
	(W) Mount Smart Rd	Onehunga Mall
	(S) Onehunga Mall	Trafalgar Rd
	(W) Trafalgar Rd	Queenstown Rd
	(S) Queenstown Rd	State Highway 20
	(SE) State Highway 20	Sluice gates controlling the water level of the Onehunga Lagoon from the Manukau Harbour
	(E) Manukau Harbour, passing under the Māngere Bridge into the Mangere Inlet	STARTING POINT

Churches

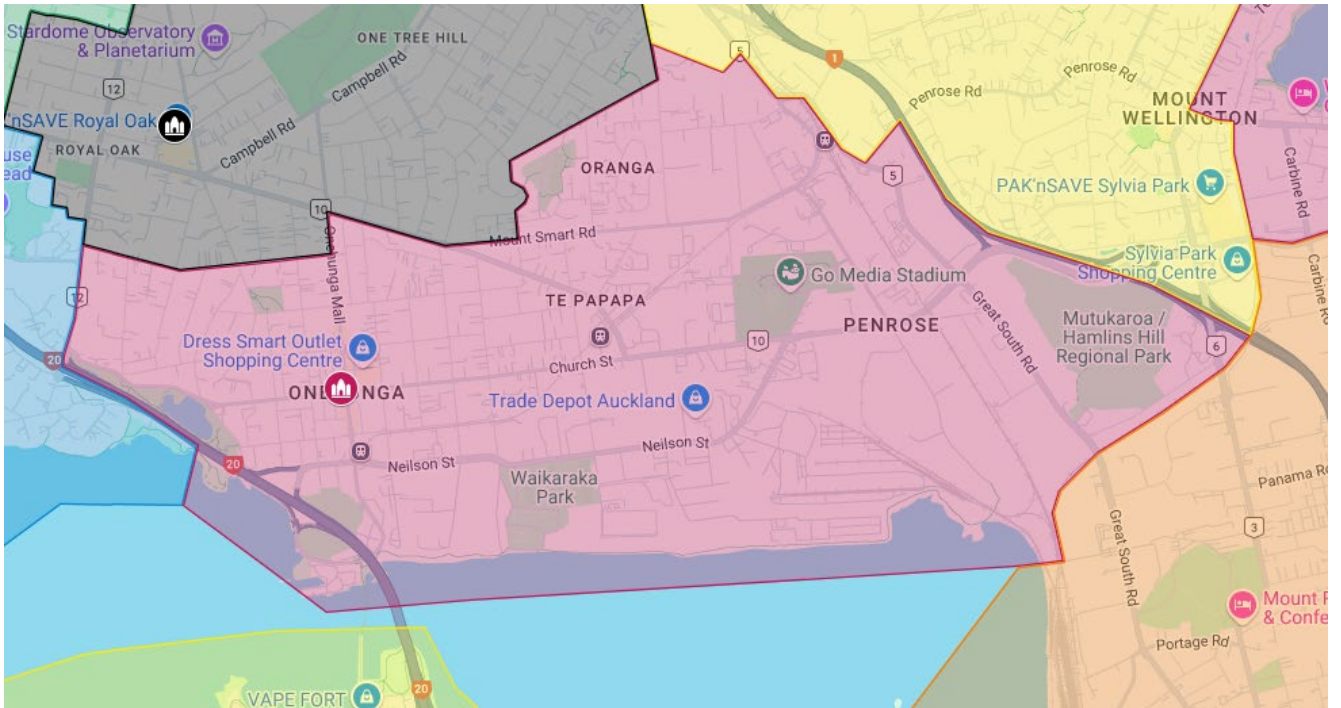
Church	Address	Notes
St Peter	184 Onehunga Mall, Onehunga	


Notes



Anglican Diocese of Auckland

Map





PARISH OF ONERAHI MANAIA (P122)

Boundary (clockwise)

Starting Point	Via	To
Mouth of the Awaroa Creek (on the Hātea River, near the Whangārei Harbour)	(N, NE) Arawoa Creek	headwaters of the Awaroa Creek (at the intersection of Wrack Rd and Mount Tiger Rd)
	(NE) direct line	mouth of the Horahora River (in Ngunguru Bay)
	(S) Pacific Ocean, passing through the Parry Channel, and rounding Bream Head	Bream Bay
	(NW) Bream Bay, into Whangārei Harbour	Hātea River
	(N) Hātea River	STARTING POINT

Churches

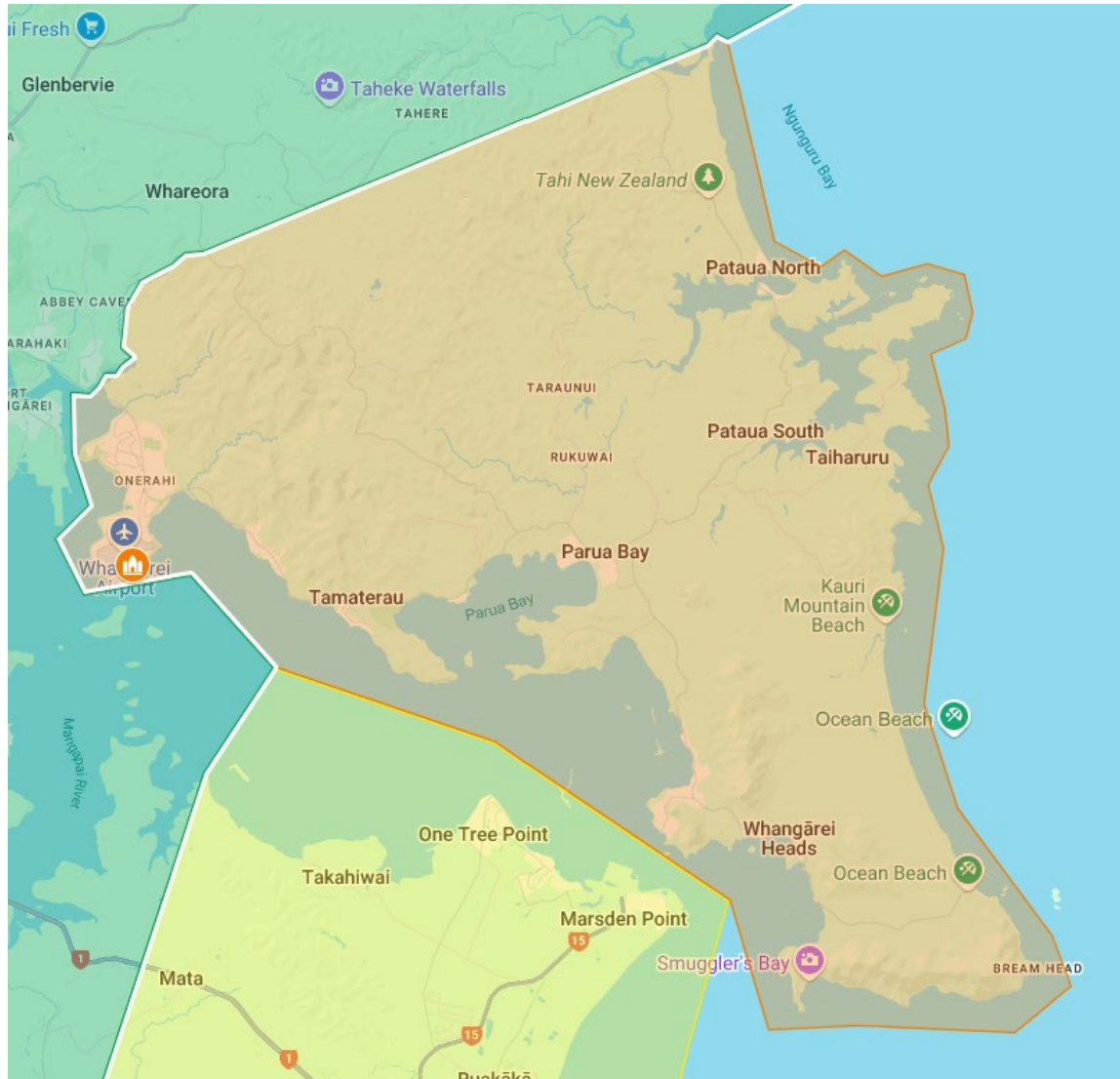
Church	Address	Notes
St Stephen	88 Church St, Onerahi	


Notes



Anglican Diocese of Auckland

Map





PARISH OF ŌTĀHUHU (P68)

Boundary (clockwise)

Starting Point	Via	To
Intersection of the North Island Main Trunk [railway] and Bell Rd (just south of Westfield Junction in the Māngere Inlet)	(N, NE) North Island Main Trunk [railway]	South Eastern Highway
	(NE) South Eastern Highway	Tāmaki River (at the Waipuna Bridge)
	(S, SW) Tāmaki River, via Curlew Bay, passing to the south of Middlemore Hospital	North Island Main Trunk [railway]
	(N) North Island Main Trunk [railway]	Massey Rd
	(SW) Massey Rd	Saville Dr
	(NW) Saville Dr	Favona Rd
	(W) Favona Rd	Harania Creek (near the Māngere Inlet)
	(N, NE) Harania Creek and the Māngere Inlet	STARTING POINT

Churches

Church	Address	Notes
Holy Trinity	18 Mason Ave, Ōtāhuhu	


Notes



Anglican Diocese of Auckland

Map





PARISH OF PAIHIA (P137)


Boundary (clockwise)

Starting Point	Via	To
Junction of the Karetu River and Kawakawa River (east of Taumarere)	(W) Kawakawa River	State Highway 11 (north of Taumarere)
	(W) direct line	intersection of State Highway 1 and Hupara Rd (southeast of Pakaraka)
	(NE) direct line	summit of Mt Bledisloe (west of Waitangi)
	(N) direct line	Day Point (by the Kent Passage)
	(S) the Bay of Islands, by way of Veronica Channel	mouth of the Kawakawa River
	(S) Kawakawa River	STARTING POINT

Churches

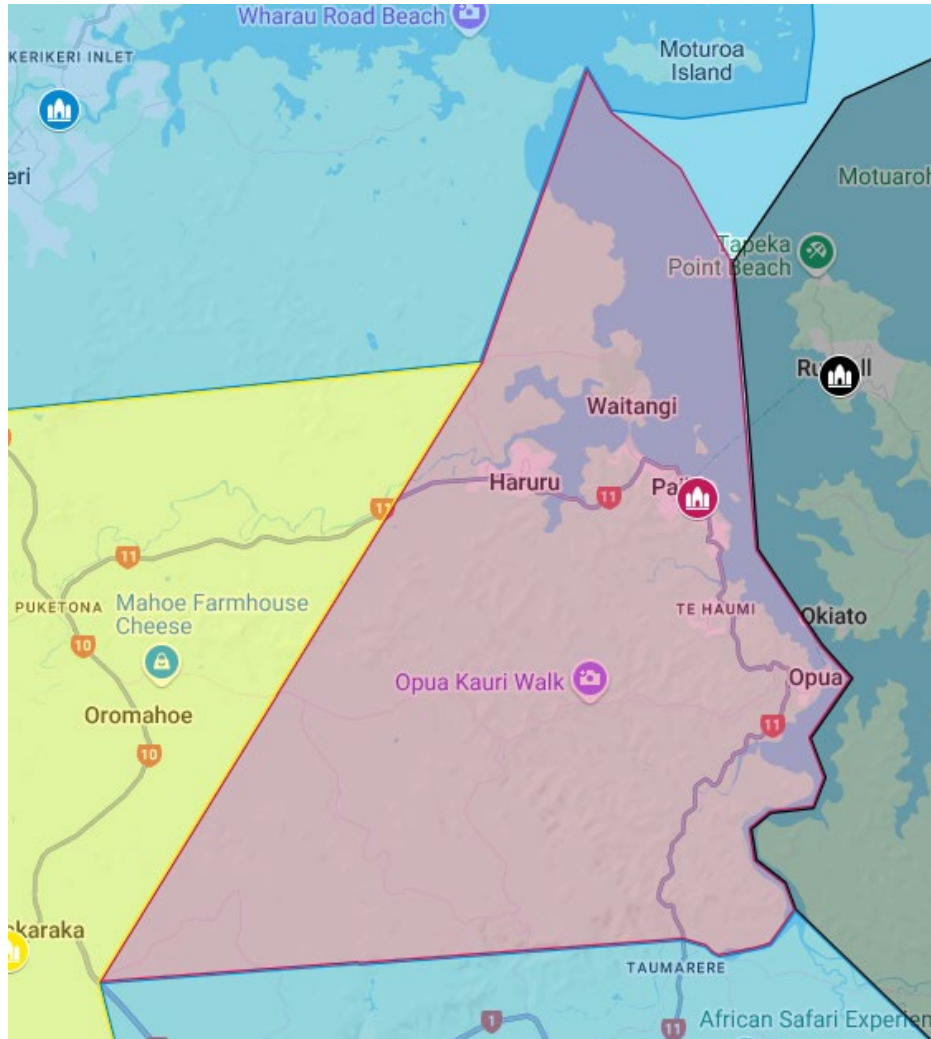
Church	Address	Notes
St Paul	36 Marsden Rd, Paihia	


Notes



Anglican Diocese of Auckland

Map





PARISH OF PAKURANGA (P75)

Boundary (clockwise)

Starting Point	Via	To
Mooneys Bridge (at the intersection of Botany Creek and Pakuranga Rd)	(S) Botany Creek, flowing on the eastern edge of Lloyd Elsmore Park, under Cascades Bridge	headwaters of the Pakuranga Creek
	(S) headwaters of the Pakuranga Creek, past Frank Nobilo Esplanade Reserve and Burswood Esplanade Reserve	intersection of Ti Rakau Dr and Huntington Dr
	(W) Ti Rakau Dr	Ti Rakau Drive Bridge, crossing the Pakuranga Creek
	(W) Pakuranga Creek	Tāmaki River
	(N, NE) Tāmaki River, passing under the Waipuna Bridge and Panmure Highway Bridges	Wakaaranga Creek
	(E) Wakaaranga Creek	walkway leading to the cul-de-sac at end of Rapallo Pl
	(S) walkway leading to the cul-de-sac at end of Rapallo Pl	Rapallo Pl
	(E) walkway to Galloway Park	Galloway Park
	(S) eastern boundary of Wakaaranga School	Butley Dr
	(E) Butley Dr	Fortunes Rd
	(SE) Fortunes Rd	Pakuranga Rd
	(NE) Pakuranga Rd	STARTING POINT

Churches

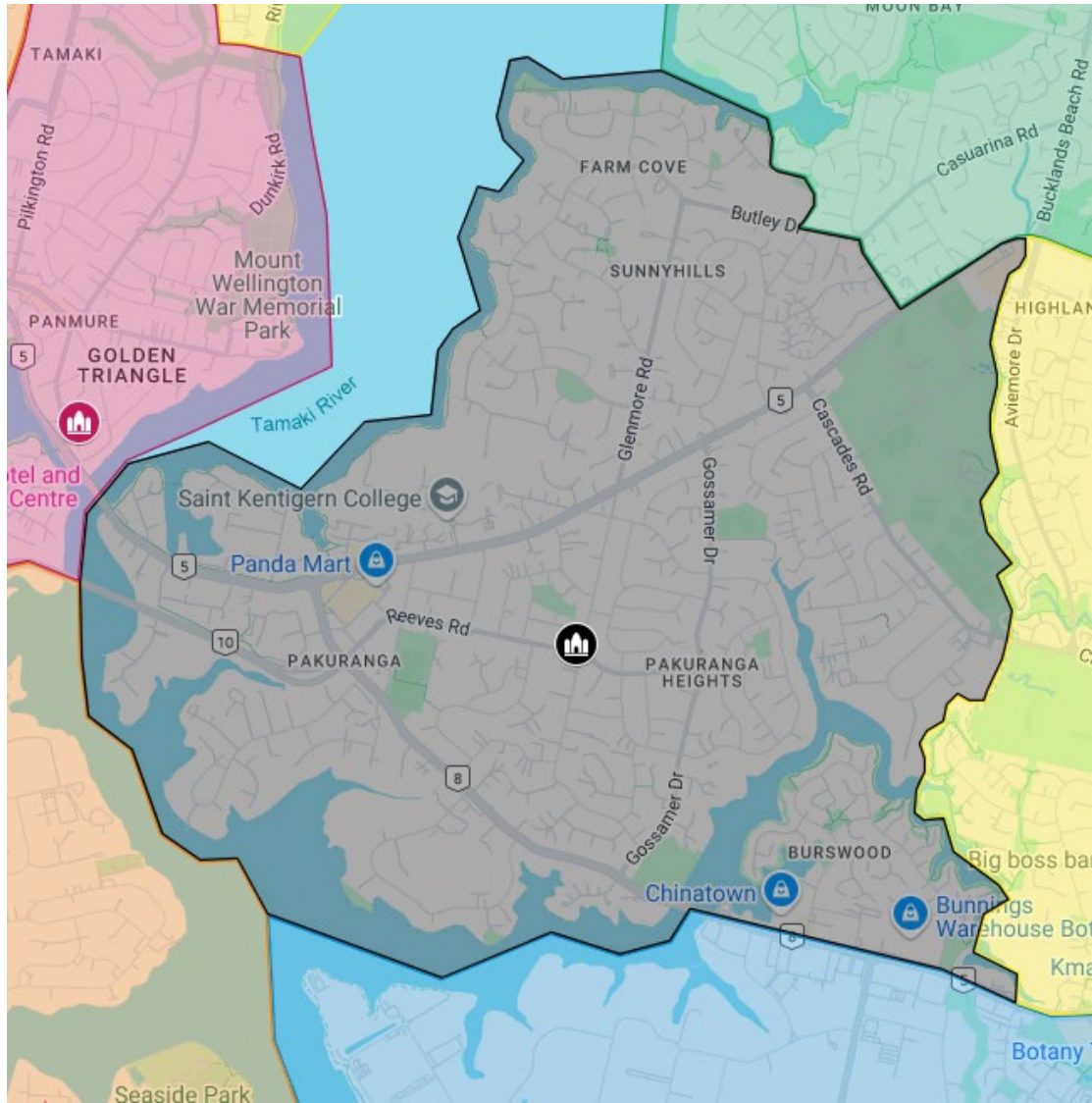
Church	Address	Notes
St Peter	71 Udys Rd, Pakuranga	

Notes



Anglican Diocese of Auckland

Map





PARISH OF PANMURE (P76)

Boundary (clockwise)

Starting Point	Via	To
Mt Wellington Trig (36° 53' 35.007" S 174° 50' 47.591" E) (at the summit of Mt Wellington)	(E) direct line	western end of Fraser Rd
	(E) Fraser Rd, becoming Morrin Rd	North Island Main Trunk [railway]
	(N) North Island Main Trunk [railway]	a point directly west of the roundabout on Pilkington Rd, Apirana Ave and Tripoli Rd
	(E) direct line	roundabout on Pilkington Rd, Apirana Ave and Tripoli Rd
	(SE) Tripoli Rd	Tangaroa St
	(E) Tangaroa St, then continuing in a straight line	Tāmaki River
	(S, SW) Tāmaki River	Waipuna Bridge (carrying the South Eastern Highway)
	(W, SW, W) South Eastern Highway	North Island Main Trunk [railway]
	(N) North Island Main Trunk [railway]	Waipuna Rd
	(W) Waipuna Rd	Mt Wellington Highway
	(NE) Mt Wellington Highway	Ellerslie Panmure Highway
	(W) Ellerslie Panmure Highway	Lunn Ave
	(NW) Lunn Ave	southeastern boundary of 47 Lunn Ave
	(NE) southeastern boundary of 47 Lunn Ave	walkway along the ridge above Stonefields
	(E) walkway along the ridge above Stonefields	northern end of Gollan Rd
	(SE) direct line	STARTING POINT

Churches

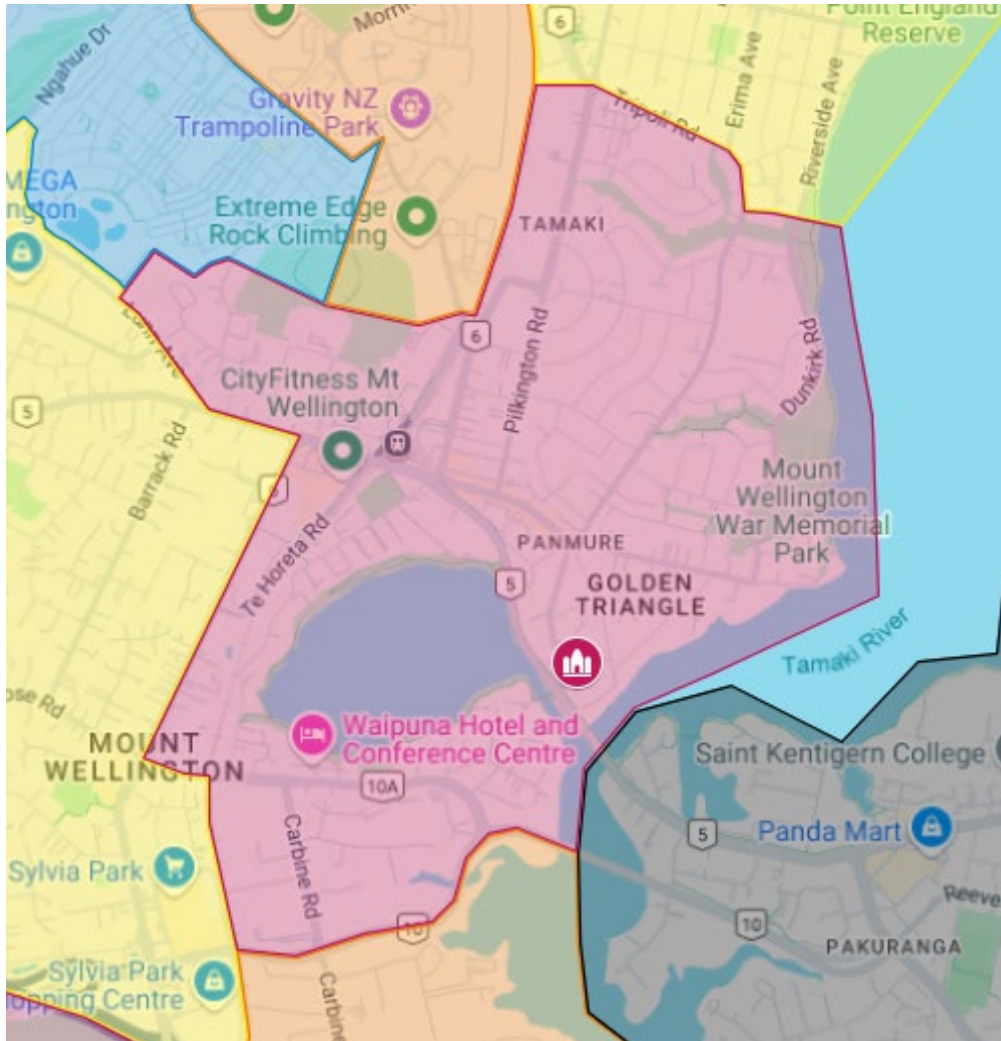
Church	Address	Notes
St Matthias	5 Thompson Rd, Panmure	

Notes



Anglican Diocese of Auckland

Map





PARISH OF PAPAKURA (P77)


Boundary (clockwise)

Starting Point	Via	To
Mouth of the Papakura Stream (in the Pahurehure Inlet)	(NE) Papakura Stream	Porchester Rd
	(S) Porchester Rd	Popes Rd
	(E) Popes Rd	Mill Rd
	(S) Mill Rd	Airfield Rd
	(SE) direct line	intersection of Hunua Rd and Jones Rd, near Hunua
	(SW) direct line	Trig 4731 PONGA (37° 05' 57.76035" S 174° 59' 49.80873" E)
	(SE) direct line	Trig B DRURY SD (37° 07' 31.837" S 174° 57' 59.031" E)
	(W) direct line	intersection of Runciman Rd and Ngakoroa Stream (south of Runciman)
	(NW) direct line	Trig 7A Drury SD (37° 07' 21.5447" S 174° 56' 27.9411" E)
	(W) direct line	intersection of Blackbridge Rd and Whangapouri Creek (south of Muir Rd)
	(SW, S) Whangapouri Creek	Glenbrook Rd
	(SW) Glenbrook Rd	Kingseat Rd
	(N) Kingseat Rd	Puhitahi Creek (just east of roundabout with McKenzie Rd)
	(N) Puhitahi Creek, flowing into the Whatapaka Creek	Manukau Harbour
	(NE) Manukau Harbour	Pahurehure Inlet
	(E) Pahurehure Inlet	STARTING POINT

Churches

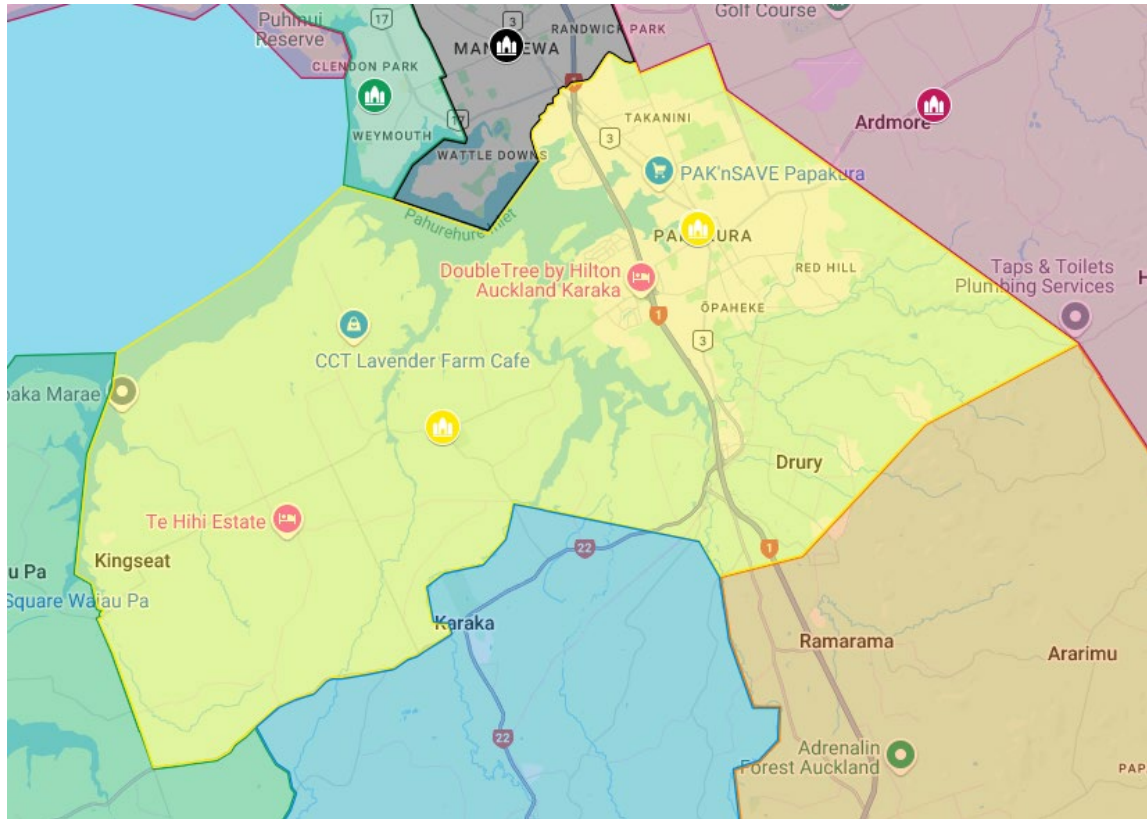
Church	Address	Notes
Christ Church	40 Coles Cres, Papakura	
Christ Church (old)	40 Coles Cres, Papakura	
St Margaret	324 Linwood Rd, Kingseat	


Notes



Anglican Diocese of Auckland

Map





PARISH OF PAPAROA (P78)

Boundary (anti-clockwise)

Starting Point	Via	To
Piroa Falls (on the Ahuroa River)	(NW) direct line	Trig TAIPUHA (35° 59' 23.2451" S 174° 18' 43.8889" E)
	(W) direct line	Trig 57 OKAHU (35° 59' 05.7548" S 174° 05' 02.7329" E)
	(S) direct line to the south	Wairoa River
	(SE) Wairoa River	Otamatea River
	(NE, N) Otamatea River	North Auckland [railway] Line (near the mouth of the Kaiwaka River)
	(N) direct line	STARTING POINT

Churches

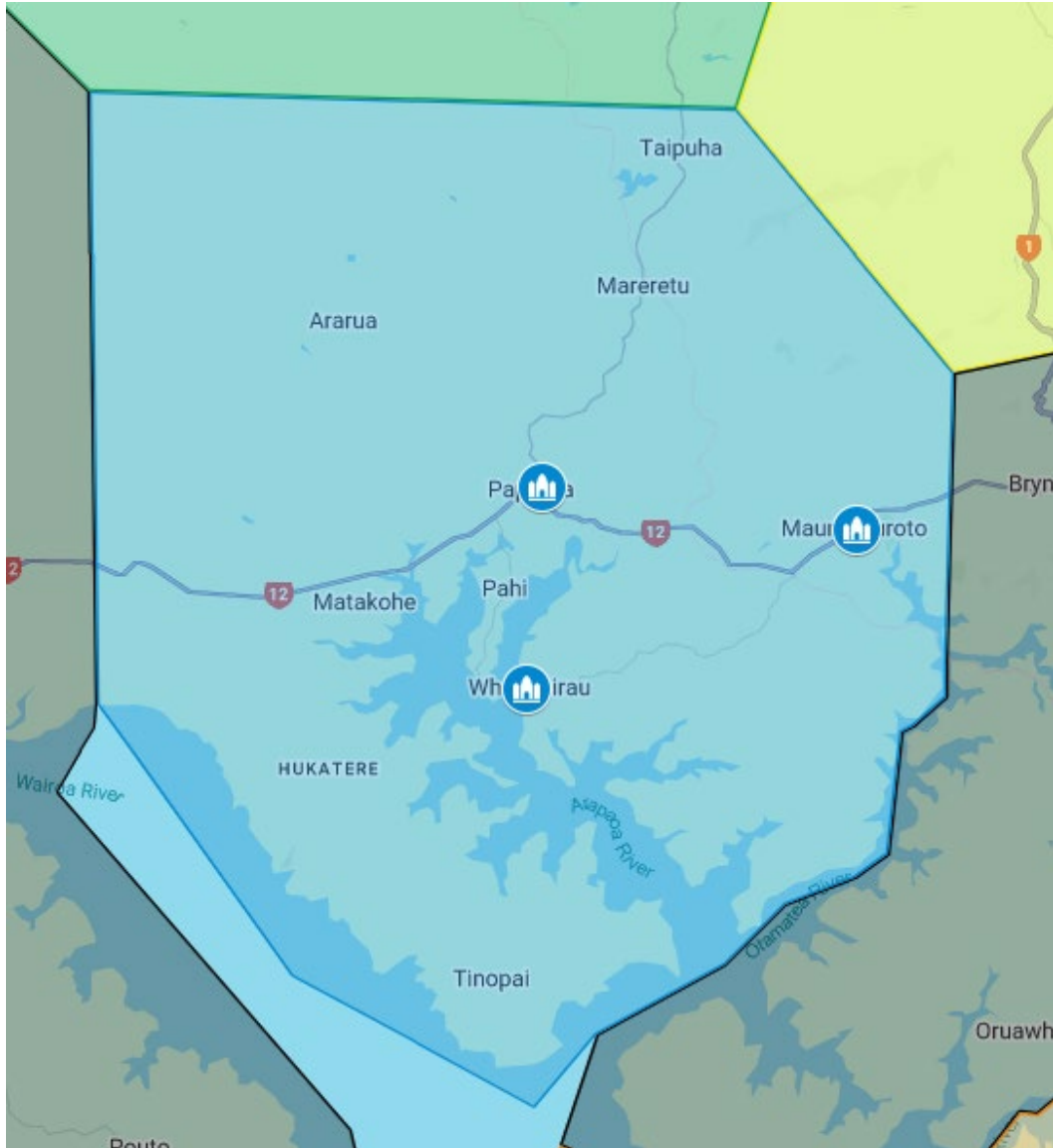
Church	Address	Notes
St Mark	23 Hook Rd, Paparoa	
Holy Trinity	134 Hurndall St East, Maungaturoto	
St Alban	39 Oxford St, Whakapirau	

Notes



Anglican Diocese of Auckland

Map





PARISH OF PAPATOETOE (P79)

Boundary (anti-clockwise)

Starting Point	Via	To
Intersection of State Highway 20 and the North Island Main Trunk [railway] (just south of the Manukau Branch line)	(E) State Highway 20	State Highway 1
	(N) State Highway 1	Tāmaki River
	(SW) Tāmaki River, via Curlew Bay, passing to the south of Middlemore Hospital	North Island Main Trunk [railway]
	(S) North Island Main Trunk	point nearest the cul-de-sac at the end of Portage Rd
	(SW) Portage Rd	State Highway 20
	(SW) direct line	mouth of the Waikauri Creek, where it enters the Pukakai Creek
	(NW) Pukaki Creek	mouth of the Tautauora Creek, where it enters the Pukaki Creek
	(W) direct line	intersection of State Highway 20A and Landing Dr
	(W) Landing Dr	Maurice Wilson Ave
	(N) Maurice Wilson Dr	cul-de-sac at end of Maurice Wilson Dr (beside the Oruarangi Creek)
	(NW) Oruarangi Creek	Manukau Harbour
	(W, S, E) Manukau Harbour, passing south of Wiroa Island	mouth of the Puhinui Creek
	(NW, N) Puhinui Creek	Roscommon Rd
	(N) Roscommon Rd	State Highway 20
	(E) State Highway 20	STARTING POINT

Churches

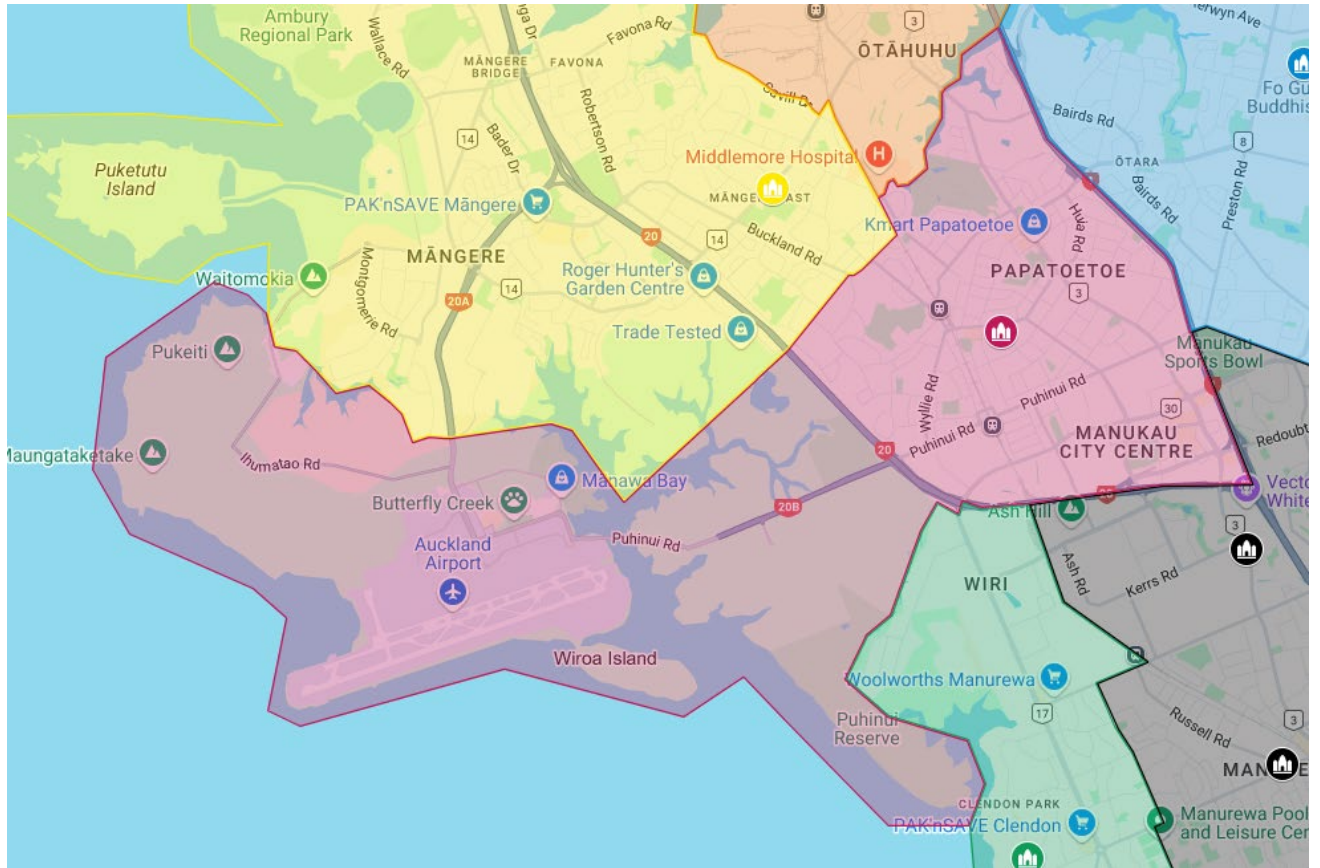
Church	Address	Notes
St George the Martyr	5 Landscape Rd, Papatoetoe	


Notes



Anglican Diocese of Auckland

Map





PARISH OF PONSONBY (P1)


Boundary (clockwise)

Starting Point	Via	To
Mouth of Coks Creek (in Coks Bay)	(N, E) the Waitematā Harbour, passing under the Auckland Harbour Bridge, and into Westhaven	Jacob's Ladder Bridge (in St Mary's Bay)
	(SW) direct line, following the eastern boundary of the Mercy Hospice property	southeastern corner of the Mercy Hospice property at 61 College Hill
	(E) College Hill	England St
	(S) England St	Franklin Rd
	(SW) Franklin Rd	Heke St
	(SE) Heke St	Anglesea St
	(W) Anglesea St	Paget St
	(S) Paget St	Picton St
	(W) Picton St	Ponsonby Rd
	(SE) Ponsonby Rd	Williamson Ave
	(SW) Williamson Ave	intersection of Williamson Ave and Beaconsfeild St
	(NW) direct line	south end of Dickens St
	(N) Dickens St	Richmond Rd
	(NW) Richmond Rd	Coks Creek (just after Parawai Cres)
	(NW) Coks Creek	STARTING POINT

Churches

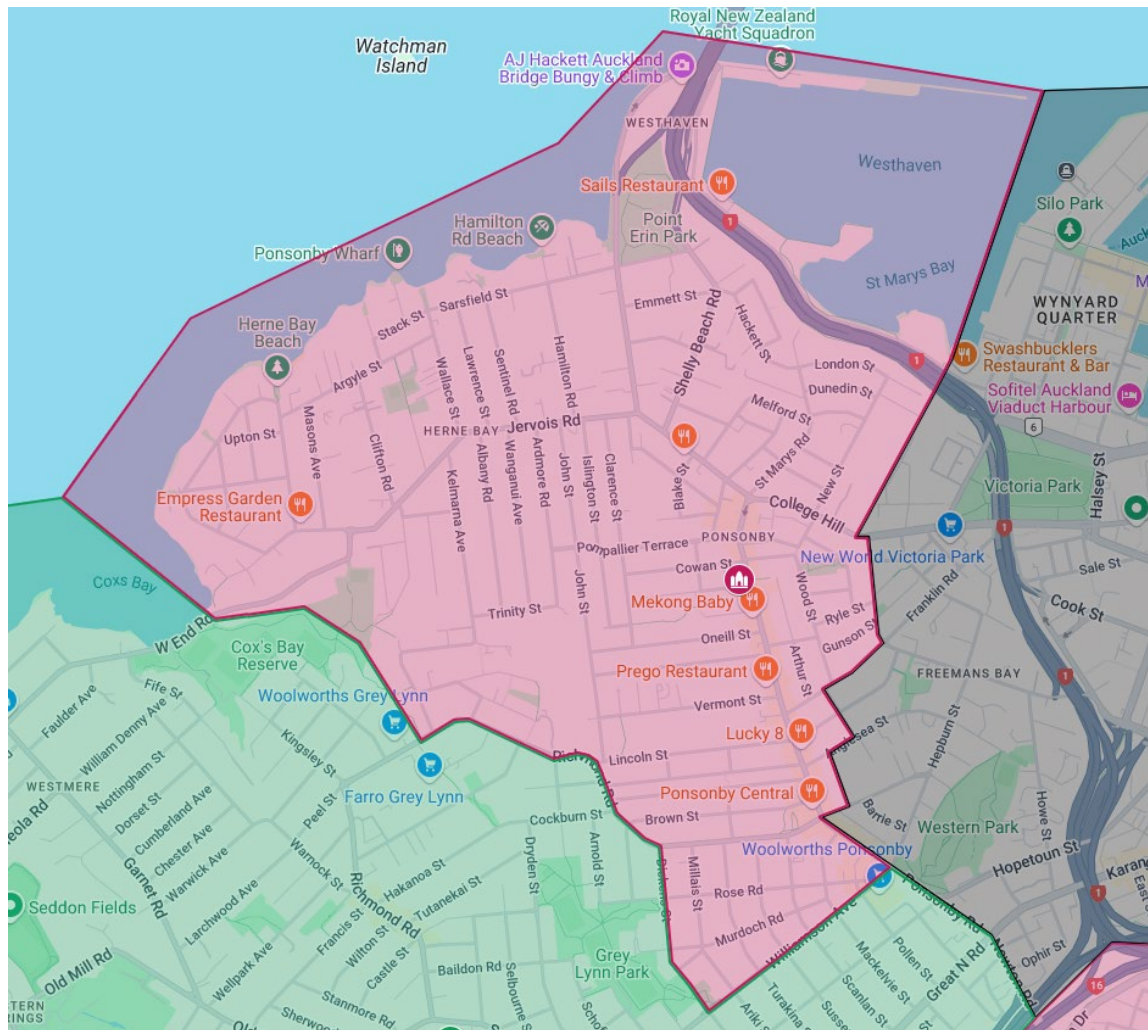
Church	Address	Notes
All Saints	284 Ponsonby Rd, Ponsonby	

Notes



Anglican Diocese of Auckland

Map





PARISH OF PUKEKOHE (P81)

Boundary (clockwise)

Starting Point	Via	To
Intersection of Buckville Rd and Harrisville Rd (east of Buckland)	(SW) direct line	intersection of Buckland Rd and Tuakau Rd
	(N) Tuakau Rd	Ray White Rd
	(W) Ray White Rd	Upper Queen St
	(SW) Upper Queen St	Bayly Rd
	(SW) Bayly Rd, becoming Burrow Rd	Attewell Rd
	(NW) Attewell Rd, becoming Patumahoe Rd	Whangamaire Stream (just north of Gun Club Rd)
	(N) Whangamaire Stream	Hunter Rd (near Silverstream Way)
	(NW) Hunter Rd	Woodhouse Rd
	(N) Woodhouse Rd	Cuff Rd
	(NW) Cuff Rd	Glenbrook Rd
	(NE) Glenbrook Rd	Whangapouri Creek (near Karaka)
	(N, NE) Whangapouri Creek	Blackbridge Rd
	(E) direct line	Trig 7A (Drury SD) (37° 07' 21.5447" S 174° 56' 27.9411" E)
	(SE) direct line	intersection of Runciman Rd and Ngakoroa Stream
	(S) Ngakoroa Stream	Rutherford Rd
	(S) direct line	STARTING POINT

Churches

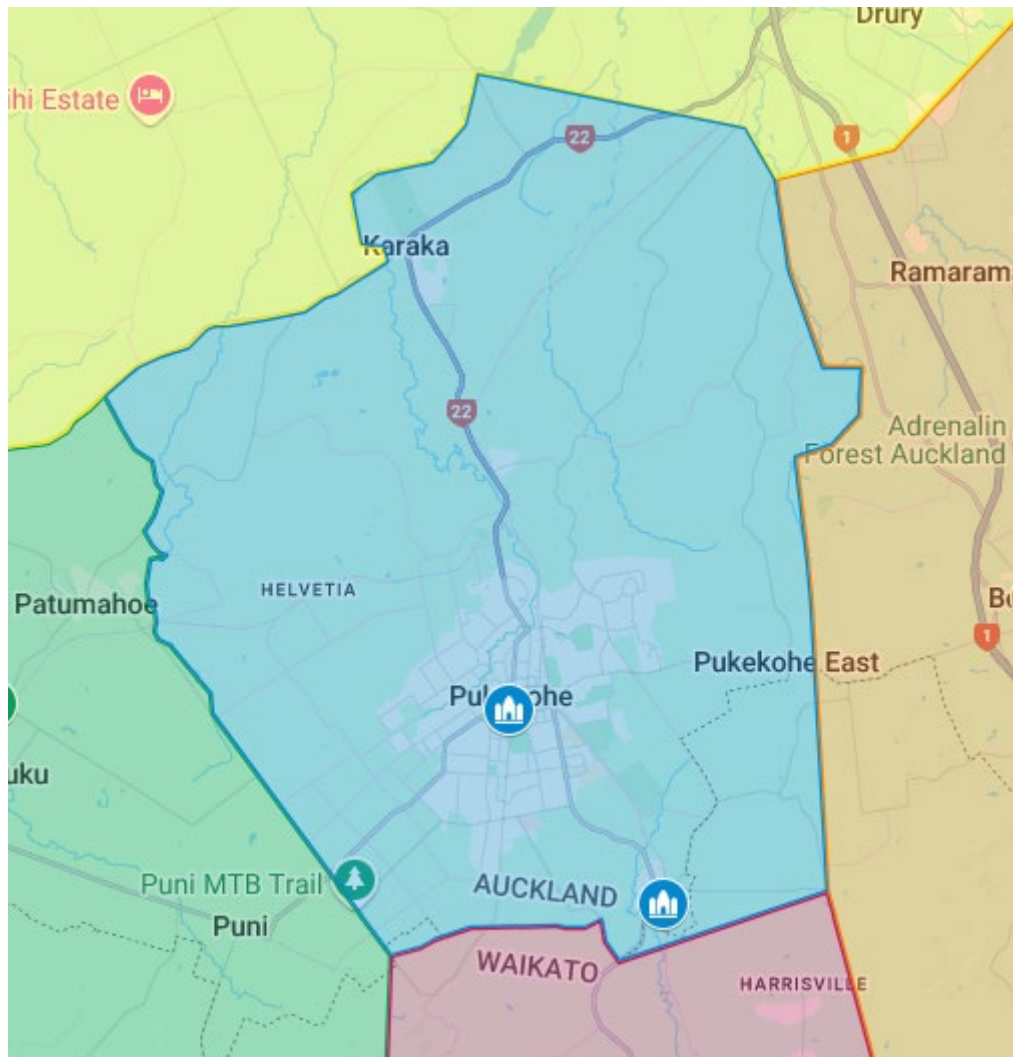
Church	Address	Notes
St Andrew	31-37 Queen St, Pukekohe	
St Paul	581-583 Buckland Rd, Buckland	


Notes



Anglican Diocese of Auckland

Map





PARISH OF REMUERA (St Aidan) (P90)

Boundary (anti-clockwise)

Starting Point	Via	To
Intersection of State Highway 1 and Greenlane East	(NE) Greenlane East	Peach Parade
	(E) Peach Parade	Ladies Mile
	(SE) Ladies Mile	Abbotts Way
	(E) Abbotts Way	Koraha St
	(N) Koraha St	Remuera Rd
	(W) Remuera Rd	Kelvin Rd
	(N) Kelvin Rd, continuing through Kelvin Reserve and the local creek	Railway Bridge at the entrance to the Ōrākei Basin (west of Meadowbank Station)
	(NW) direct line	Purewa Bridge (carrying Orakei Rd)
	(W) Hobson Bay	intersection of Shore Rd and Portland Rd
	(S) Portland Rd	Remuera Rd
	(E) Remuera Rd	Omahu Rd
	(SW) Omahu Rd	State Highway 1
	(SE) State Highway 1	STARTING POINT

Churches

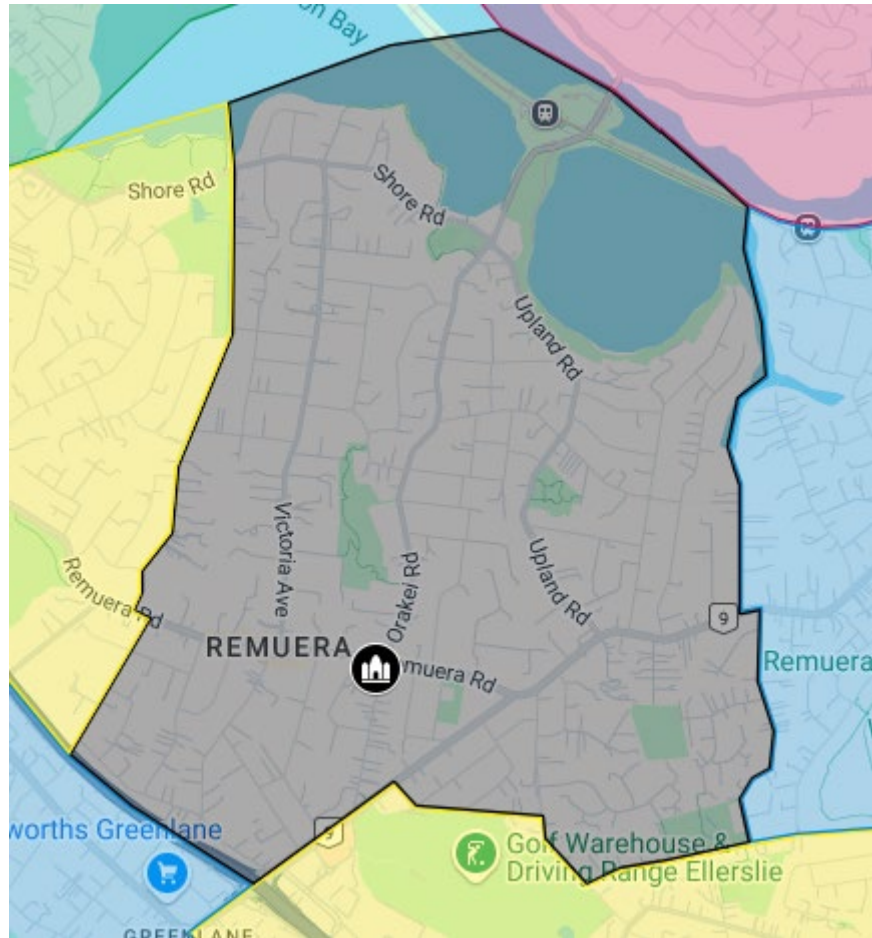
Church	Address	Notes
St Aidan	5 Ascot Ave, Remuera	


Notes



Anglican Diocese of Auckland

Map





PARISH OF REMUERA (St Mark) (P102)

Boundary (anti-clockwise)

Starting Point	Via	To
Mouth of Hobson Creek (in Hobson Bay)	(W) Hobson Creek	Newmarket [railway] Line (just beyond Laxon Tce)
	(SW) Newmarket [railway] Line	Newmarket Railway Junction
	(W) North Auckland [railway] Line	Davis Cres
	(N) Davis Cres	Carlton Gore Rd
	(W) Carlton Gore Rd	Park Rd
	(S) Park Rd, becoming Mountain Rd	Owens Rd
	(W) Owens Rd	Manukau Rd
	(N) Manukau Rd	Clyde Rd
	(W) Clyde Rd	Margot St
	(S) Margot St	Mt Saint John Ave
	(SE) Mt Saint John Ave	Market Rd
	(NW) Market Rd	State Highway 1
	(SE) State Highway 1	Omahu Rd
	(NE) Omahu Rd	Remuera Rd
	(W) Remuera Rd	Portland Rd
	(N) Portland Rd	Hobson Bay
	(W) Hobson Bay	STARTING POINT

Churches

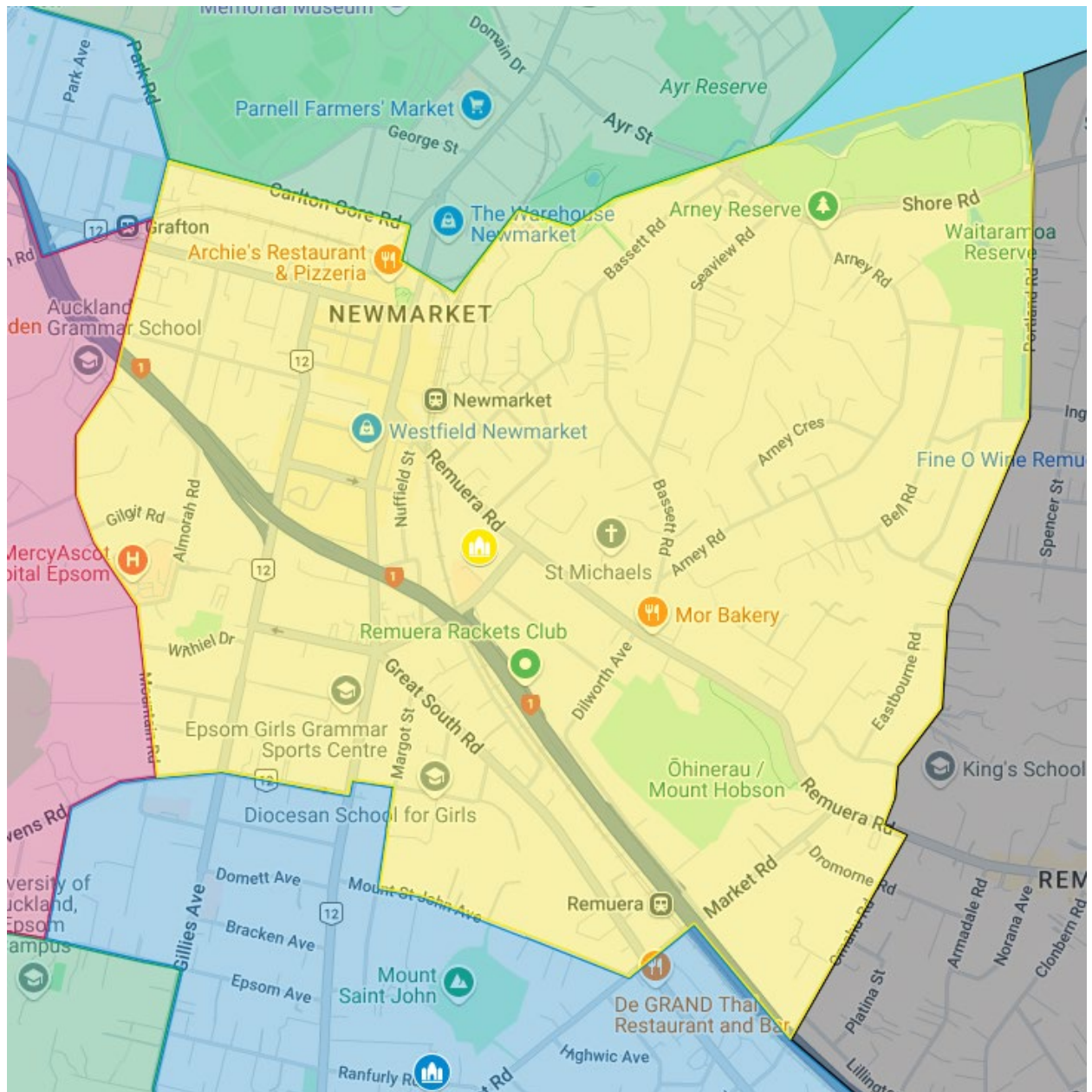
Church	Address	Notes
St Mark	95 Remuera Rd, Remuera	


Notes



Anglican Diocese of Auckland

Map





PARISH OF ROYAL OAK (P87)

Boundary (anti-clockwise)

Starting Point	Via	To
The Obelisk at the summit of Maungakiekie One Tree Hill	(W) direct line	eastern end of Golf Rd
	(W) Golf Rd	Manukau Rd
	(S) Manukau Rd	Pah Rd
	(S) Pah Rd	Liverpool St
	(W) Liverpool St	Buckley Rd
	(S) Buckley Rd	Mount Albert Rd
	(E) Mount Albert Rd	walkway leading into Monte Cecilia Park (just prior to the Marcellin College)
	(S, SE) eastern boundary of Monte Cecilia Park	Korma Rd
	(E) Korma Rd	Pah Rd
	(S) Pah Rd	Trafalgar St
	(E) Trafalgar St	Onehunga Mall
	(N) Onehunga Mall	Mt Smart Rd
	(E) Mt Smart Rd	Namata Rd
	(N) Namata Rd	Oranga Rd
	(NE) Oranga Rd	Rockfield Rd
	(N) Rockfield Rd	Great South Rd
	(NW) Great South Rd	Campbell Rd
	(SW) Campbell Rd	Wheturangi Rd
	(N) Wheturangi Rd	Waitapu Rd
	(W) Waitapu Rd	entrance to Cornwall Park (at the western end of Waitapu Rd)
	(W) direct line	STARTING POINT

Churches

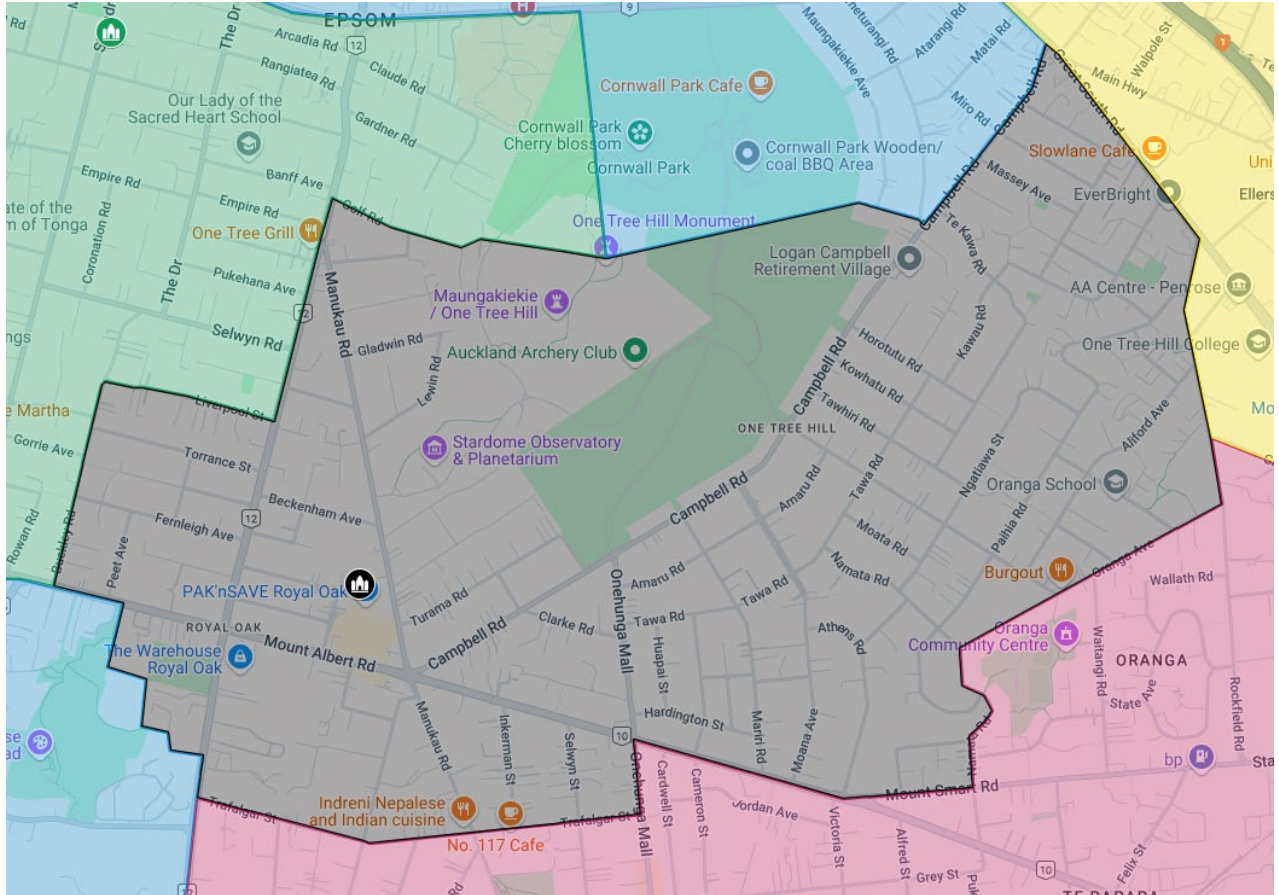
Church	Address	Notes
St John the Evangelist	6 Chandler Ave, Royal Oak	

Notes



Anglican Diocese of Auckland

Map





PARISH OF RUSSELL (P45)

Boundary

Starting Point	Via	To
Junction of the Karetu River and Kawakawa River (east of Taumarere)	(SE) direct line	Trig 28 OPUAWHANGA (35° 31' 03.00838" S 174° 19' 20.08108" E)
	(NE) direct line	Taukawau Point (east of Mimiwhangata Bay)
	(N, W, S) Pacific Ocean, rounding Cape Brett, into the Bay of Islands, and by way of Veronica Channel	Kawakawa River
	(S) Kawakawa River	STARTING POINT

Churches

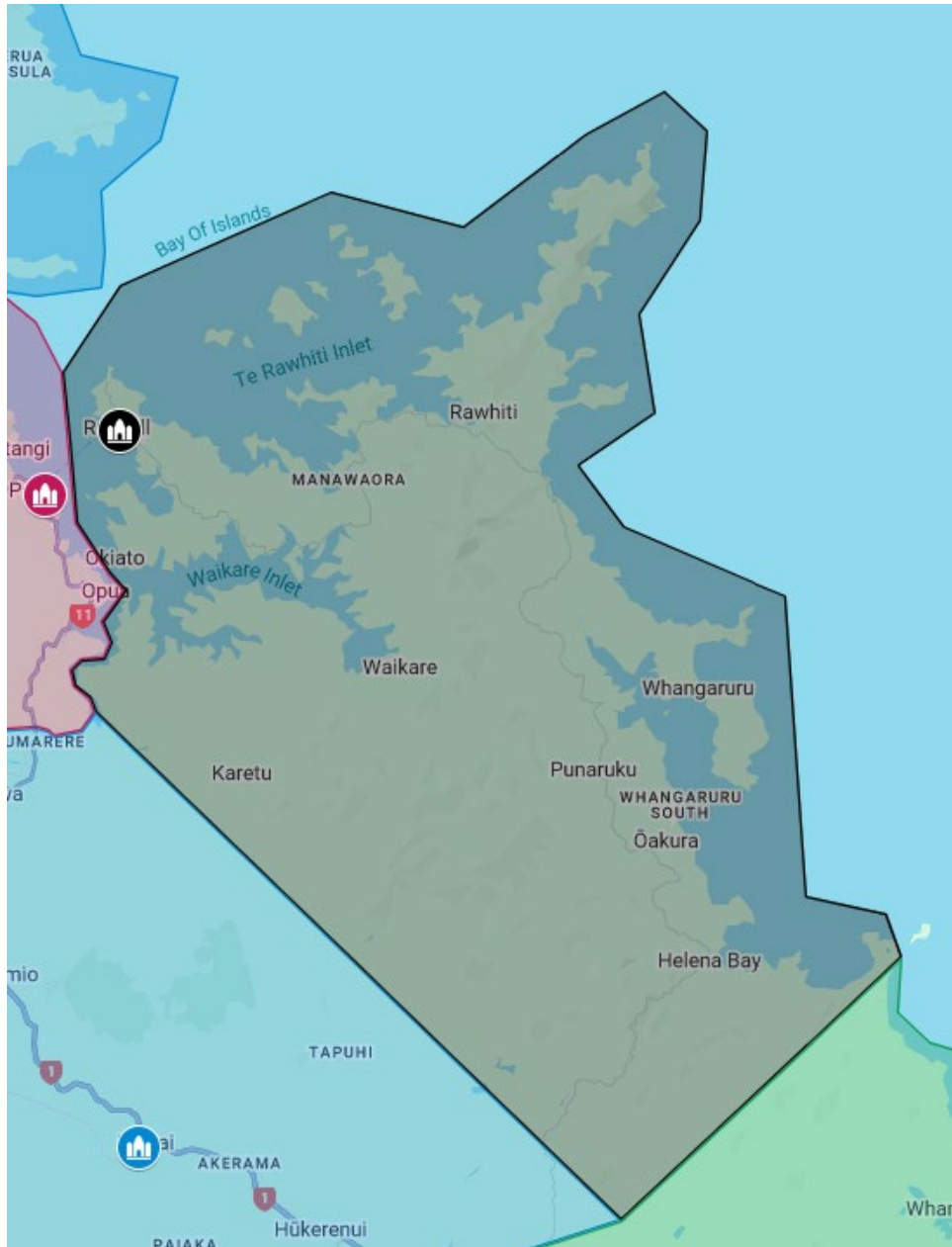
Church	Address	Notes
Christ Church	Corner Robertson St and Baker St, Russell	


Notes



Anglican Diocese of Auckland

Map





PARISH OF SOUTH KAIPARA (P111)


Boundary (clockwise)

Starting Point	Via	To
Mouth of the Hoteo River (in the Kaipara Harbour, near Mangakura)	(S) direct line	Trig 10 ATUANUI (36° 26' 42.9179" S 174° 27' 20.3512" E)
	(SE) direct line	intersection of West Coast Rd and Hawkens Rd (south of Makarau)
	(S) direct line	intersection of Blackbridge Rd and Spinlay Rd (at the north of the Riverhead Forest)
	(SW) direct line	intersection of Old North Rd and Peak Rd (northwest from the Waikoukou Valley)
	(W) direct line to the west	Tasman Sea
	(NW) Tasman Sea	Kaipara Entrance
	(S, N) Kaipara Harbour	STARTING POINT

Churches

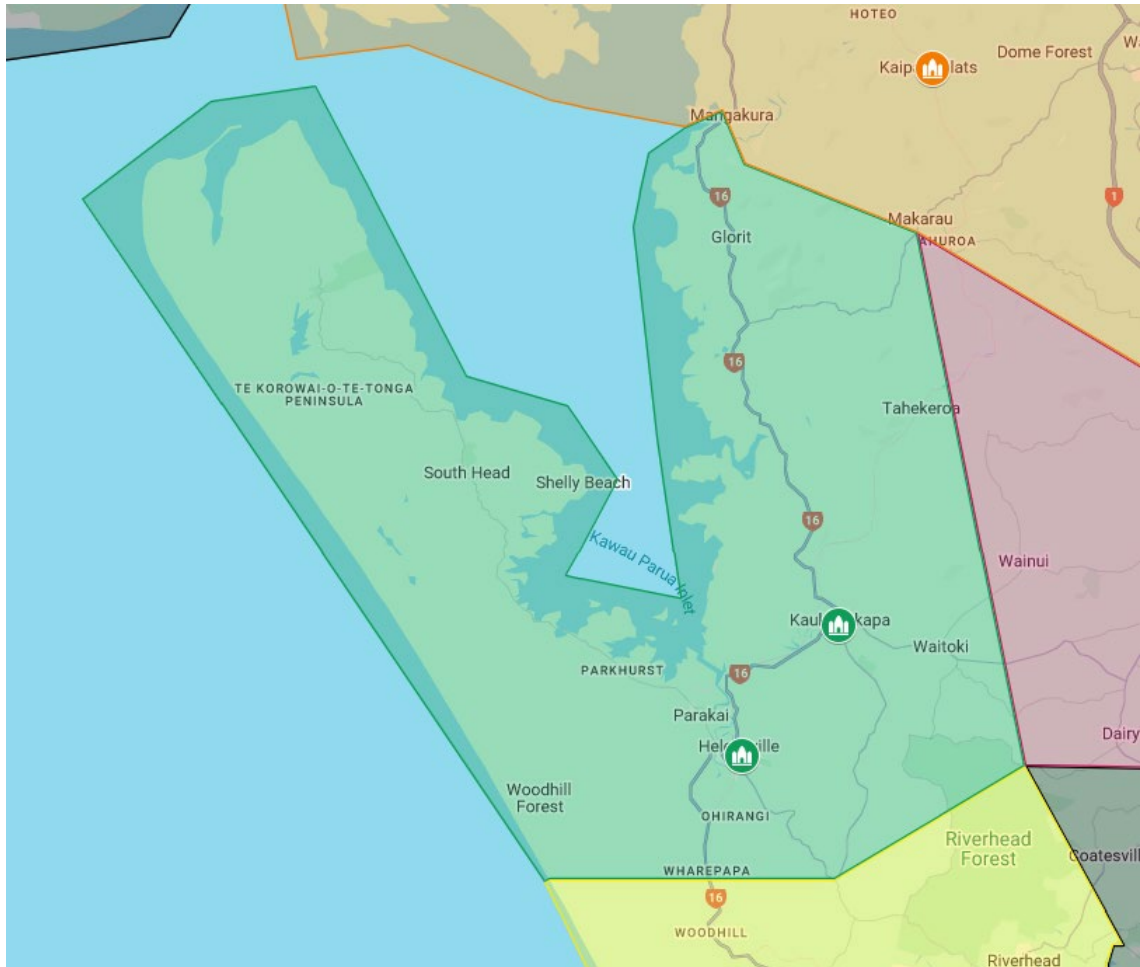
Church	Address	Notes
St Matthew	60 Garfield Rd, Helensville	
All Saints	Peak Rd, Kaukapakapa	


Notes



Anglican Diocese of Auckland

Map





PARISH OF ST HELIERS (P98)

Boundary (anti-clockwise)

Starting Point	Via	To
Mouth of the local creek at the eastern end of Kohimarama Beach (east of Sage Rd)	(S) local creek	Melanesia Rd
	(S) eastern boundary of Madills Farm	Allum St
	(S) Allum St	Tarawera Tce
	(SE, NE) Tarawera Tce	Long Dr
	(SE) Long Dr, becoming Ashby Ave	West Tāmaki Dr
	(E, SE) West Tāmaki Dr, becoming Tahaki Rd	Wai o Taiki Bay (on the Tāmaki River)
	(N) Tāmaki River	Waitematā Harbour
	(W) Waitematā Harbour	STARTING POINT

Churches

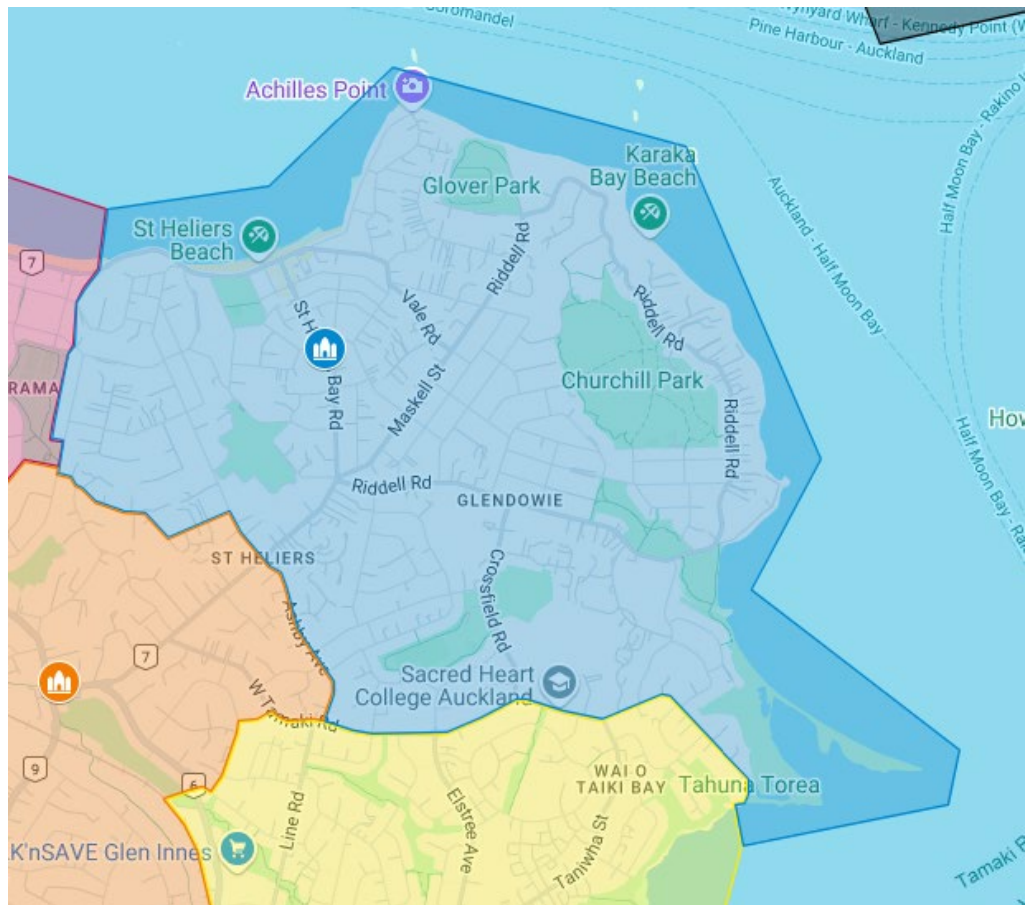
Church	Address	Notes
St Philip	92 St Heliers Bay Rd, St Heliers	


Notes



Anglican Diocese of Auckland

Map





PARISH OF TAIRUA (P114)

Boundary (clockwise)

Starting Point	Via	To
Sailors Grave (at the north end of Te Karo Bay on the east coast of the Coromandel Peninsula)	(S) Pacific Ocean	southern boundary of the Diocese of Auckland
	(SW) southern boundary of the Diocese of Auckland	Tairua River
	(NW) direct line	Trig 23E (36° 55' 54.44211" S 175° 35' 02.91938" E)
	(E) direct line	STARTING POINT

Churches

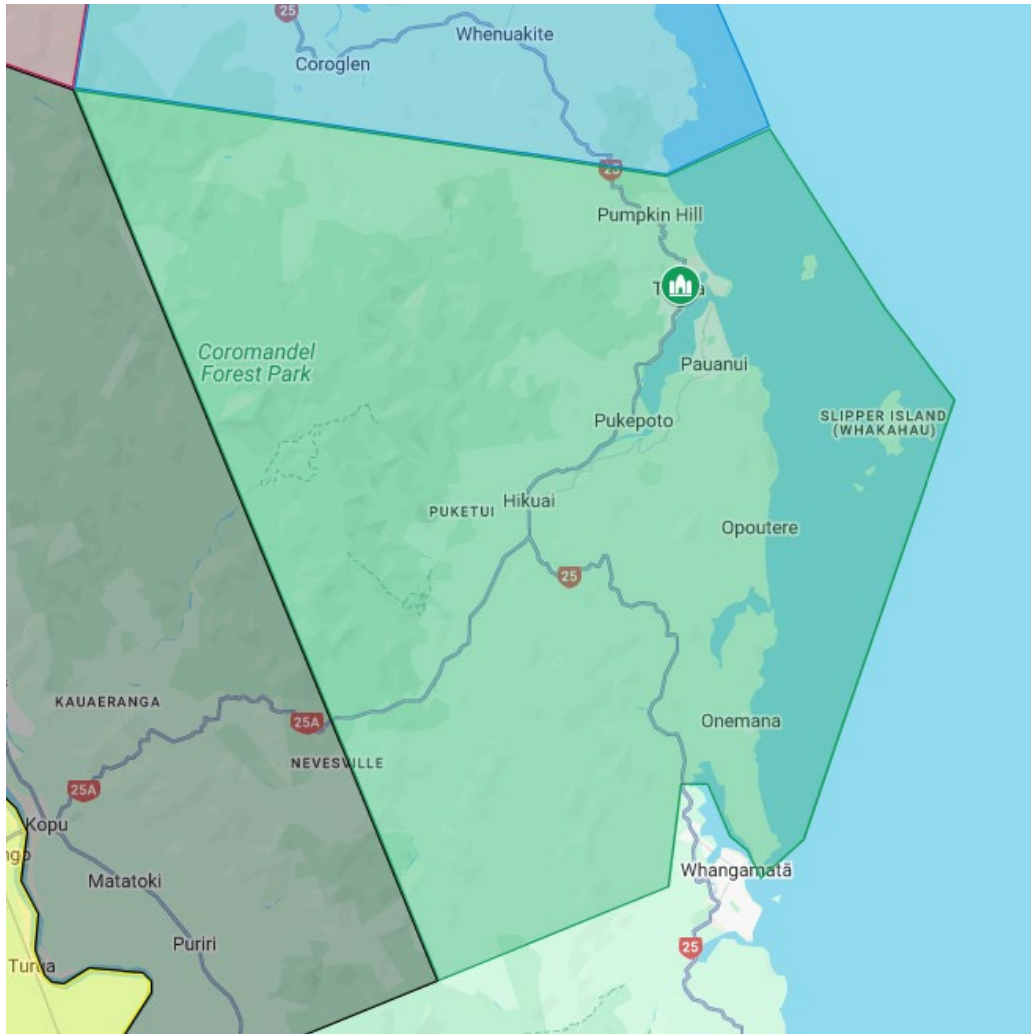
Church	Address	Notes
St Francis	248 Main Rd North, Tairua	


Notes



Anglican Diocese of Auckland

Map





PARISH OF TAKAPUNA (P115)

Boundary (anti-clockwise)

Starting Point	Via	To
Mouth of the local creek in Ngataranga Bay between Hill Park and Plymouth Reserve	(NE) local creek ,passing between the even numbered houses of Cassino St and odd numbered houses of Regent St	boundary between 83 and 85 Lake Rd
	(E) boundary between 83 and 85 Lake Rd	Lake Rd
	(N) Lake Rd	Montgomery Ave
	(E, NE) Montgomery Ave, then continuing in a straight line	Rangitoto Channel
	(NW) Rangitoto Channel	a point in Thorn Bay, east from the southern point of Henderson Park on Lake Pupuke
	(W) direct line to the west	the southern point of Henderson Park on Lake Pupuke
	(W) direct line	southeast end of McBeth Ct (across Lake Pupuke)
	(NW) McBeth Ct	Shakespeare Rd
	(SW) Shakespeare Rd	Smales Farm Bus Station
	(SE) State Highway 1	Esmonde Rd
	(SE, SW) Oneoneroa Shoal Bay, via O'Neills Point	Ngataranga Bay
	(E) Ngataranga Bay, passing north of Duders Point	STARTING POINT

Churches

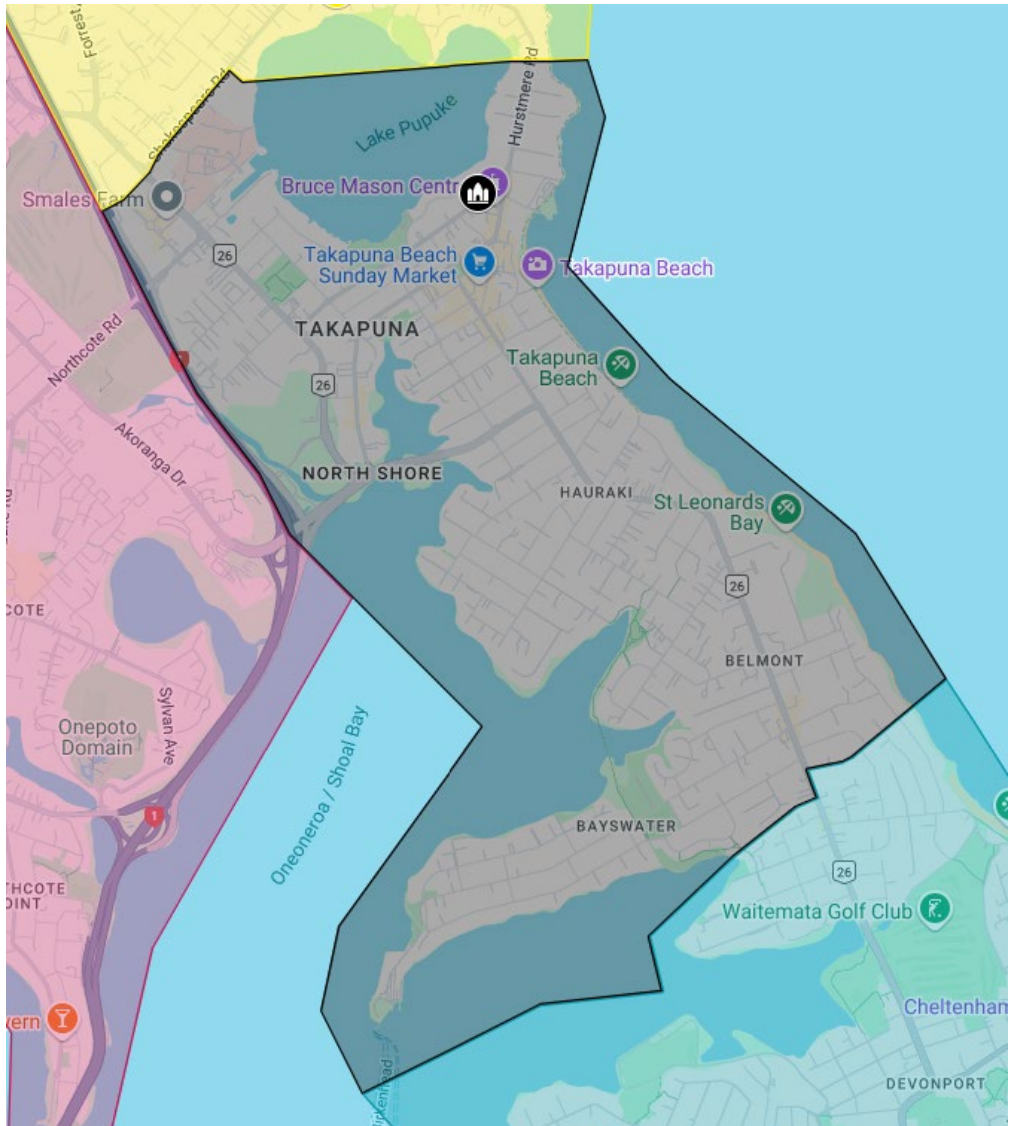
Church	Address	Notes
St Peter	11 Killarney St, Takapuna	


Notes



Anglican Diocese of Auckland

Map





PARISH OF TĀMAKI (P107)

Boundary (clockwise)

Starting Point	Via	To
Mt Wellington Trig (36° 53' 35.007" S 174° 50' 47.591" E) (at the summit of Mt Wellington)	(N) direct line	intersection of Morrin Rd and College Rd
	(SW, NW, N) College Rd	St Johns Rd
	(W) St Johns Rd	western boundary of the retirement village next to St Johns College
	(N) western boundary of the retirement village that is next to St Johns College, then continuing in a straight line	Ripon Cres
	(NW, N) Ripon Cres, then continuing in a straight line	North Island Main Trunk [railway]
	(W) North Island Main Trunk [railway]	the point at which the eastern boundary of Selwyn College would intersect if it continued to the railway
	(NE) the line following the eastern boundary of Selwyn College	Kohimarama Rd
	(NW) Kohimarama Rd	Southern Cross Rd
	(NE) Southern Cross Rd	Baddeley Ave
	(E) Baddeley Rd	Allum St
	(S) Allum St	Tarawera Tce
	(SE, NE) Tarawera Tce	Long Dr
	(SE) Long Dr, becoming Ashby Ave	West Tāmaki Rd
	(W) West Tāmaki Rd	Radcliffe St
	(W) Radcliffe St	Castledine Cres
	(S) Castledine Cres	Eastview Rd
	(W) Eastview Rd, then continuing in a straight line	North Island Main Trunk [railway]
	(S) North Island Main Trunk [railway]	Morrin Rd
	(W) Morrin Rd	Fraser Rd
	(W) Fraser Rd	western end of Fraser Rd
	(W) direct line	STARTING POINT



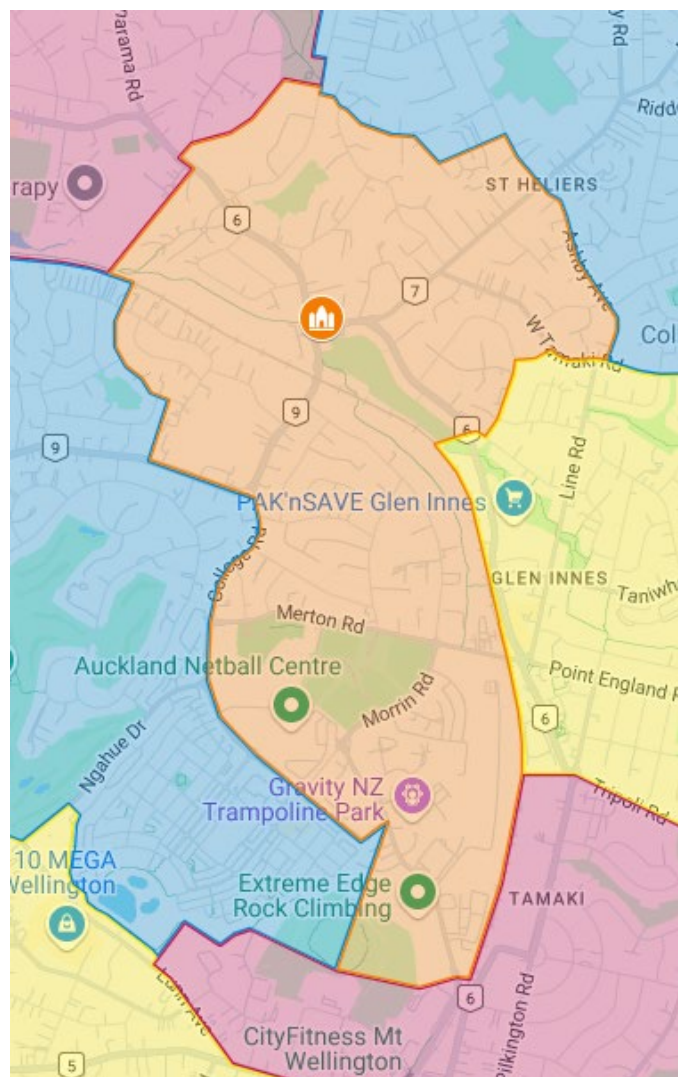
Anglican Diocese of Auckland

Churches

Church	Address	Notes
St Thomas	368 Kohimarama Rd, Kohimarama	

Notes

Map





PARISH OF TE ATATŪ (P116)

Boundary (clockwise)

Starting Point	Via	To
Intersection of Central Park Dr and Waikumete Stream (at the south end of Central Park)	(N) Waikumete Stream	Te Wai-o-Pareira Henderson Creek
	(N) Te Wai-o-Pareira Henderson Creek, past Orukuwai Point	Waitematā Harbour
	(S) Waitematā Harbour	Whau River
	(S) Whau River	a point on the western bank of the Whau River (immediately north of Tiroroa Ave)
	(SW) a line following the northern boundary of properties on Tiroroa Ave	Lyndhurst Rd
	(NW) Lyndhurst Rd	Edmonton Rd
	(W) Edmonton Rd	School Rd
	(W) School Rd	Central Park Dr
	(N) Central Park Dr	STARTING POINT

Churches

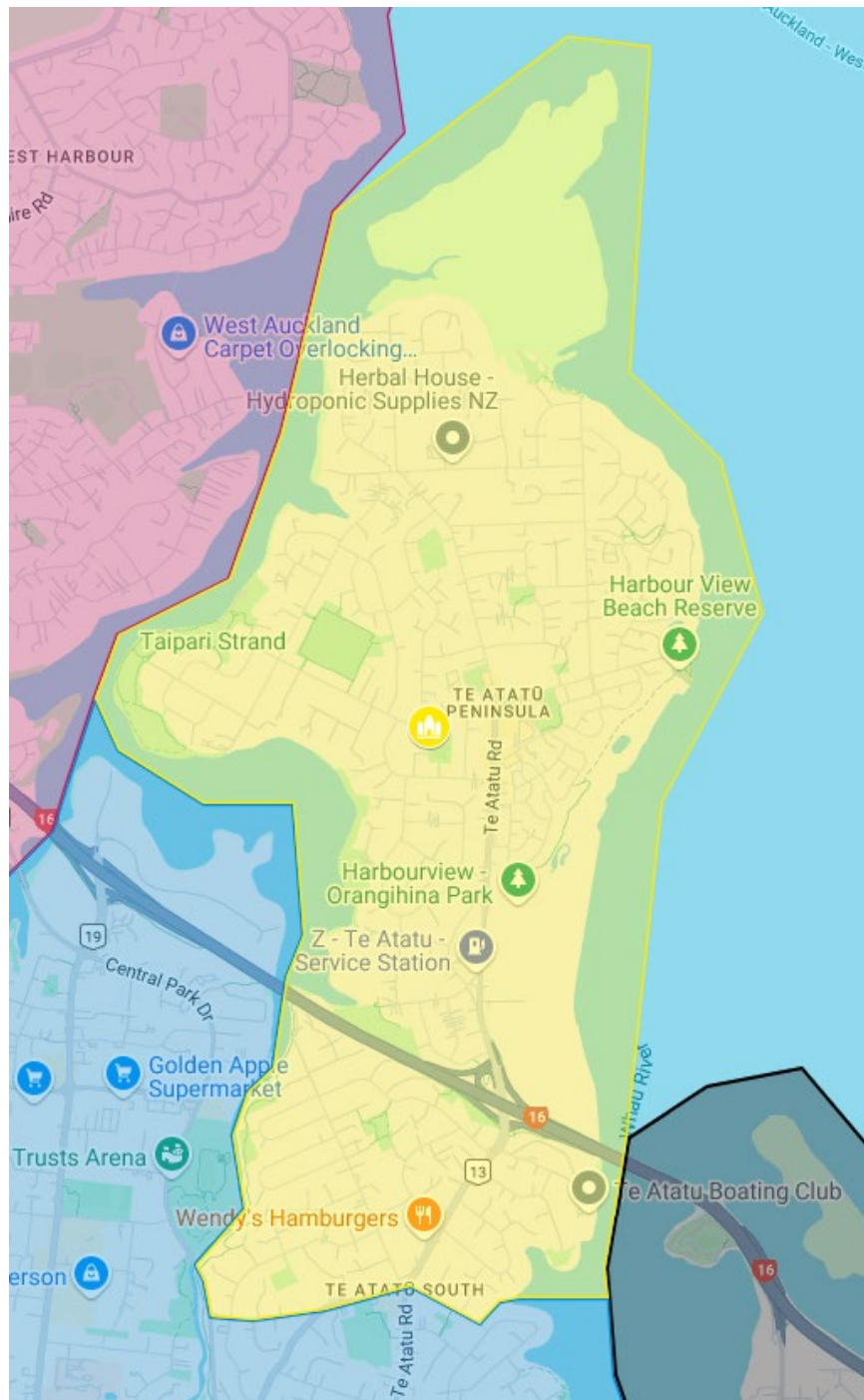
Church	Address	Notes
St Paul	32 Taikata Rd, Te Atatū Peninsula	


Notes



Anglican Diocese of Auckland

Map





PARISH OF THAMES (P117)


Boundary (clockwise)

Starting Point	Via	To
North head of Wilson Bay (in the Firth of Thames)	(E) direct line	Trig 23E (36° 55' 54.44211" S 175° 35' 02.91938" E)
	(SE) direct line	intersection of the southern boundary of the Diocese of Auckland and the Tairua River
	(SW) southern boundary of the Diocese of Auckland	Waihou River
	(NW) Waihou River	Firth of Thames
	(N) Firth of Thames	STARTING POINT

Churches

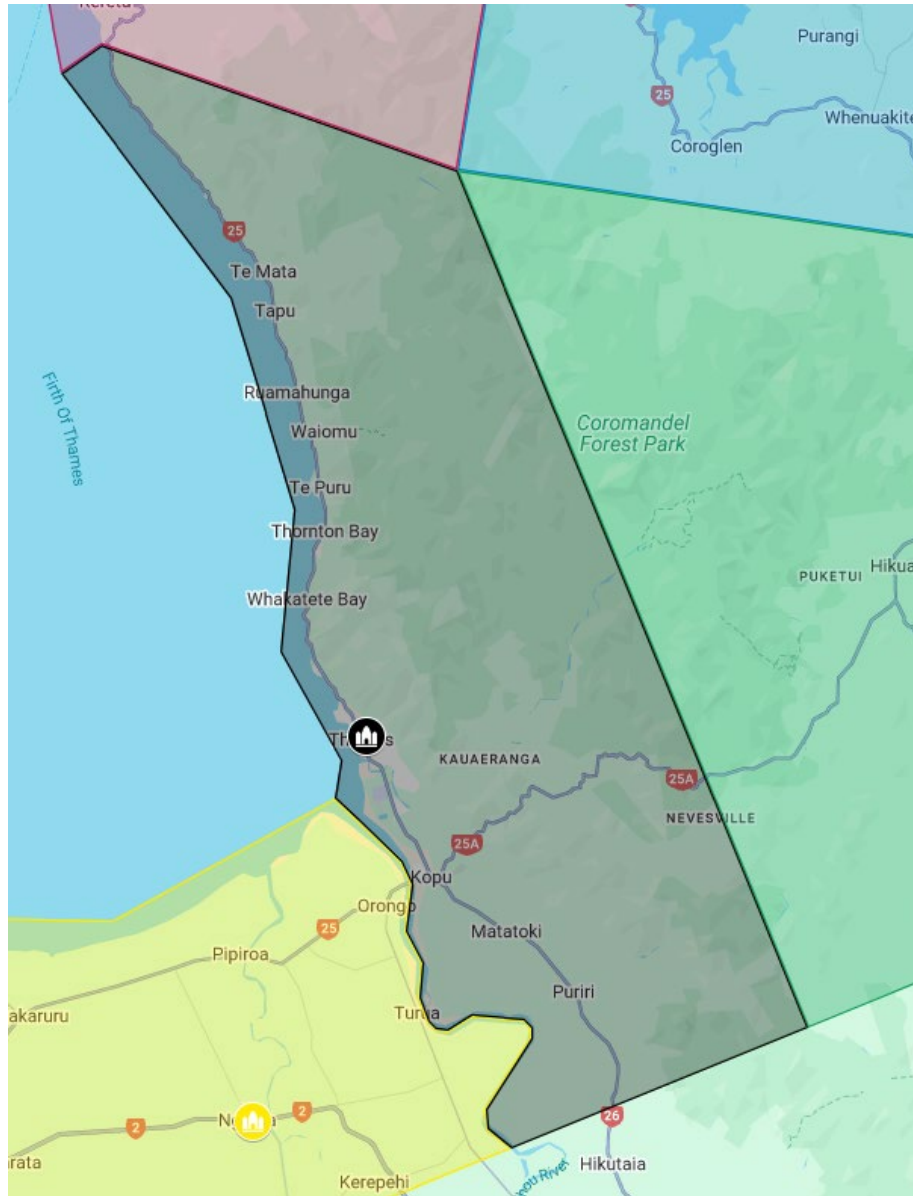
Church	Address	Notes
St George	602 Mackay St, Thames	

Notes



Anglican Diocese of Auckland

Map





PARISH OF TITIRANGI (P118)

Boundary (clockwise)

Starting Point	Via	To
Tiriwa Point (at the mouth of the Pararaha Stream in the Waitakere Ranges)	(NE) direct line	Upper Huia Reservoir Dam
	(NE) direct line	Upper Nihotapu Reservoir Dam
	(E) direct line	mouth of the Bald Spur Stream (on the Lower Nihotapu Reservoir)
	(N) direct line	intersection of West Coast Rd and Shaw Rd
	(NE) West Coast Rd	Glengarry Rd
	(S, E) Glengarry Rd, then continuing in a direct line beyond Glendale Rd	Waikumete Stream
	(SE) Waikumete Stream	Atkinson Rd
	(NE) Atkinson Rd	Pleasant Rd
	(E) Pleasant Rd	Titirangi Rd
	(S) Titirangi Rd	Golf Rd
	(E) Golf Rd	Stottholm Rd
	(SW) Stottholm Rd	Godley Rd
	(W) Godley Rd	Castleford St
	(SE, S) Castleford St	Avonleigh Rd
	(NE) Avonleigh Rd	boundary between 38 and 40 Avonleigh Rd
	(SE) direct line, initially following the boundary between 38 and 40 Avonleigh Rd, which becomes the eastern boundary of the retirement village	Manukau Harbour
	(SW) Manukau Harbour	Manukau Heads
	(N) Tasman Sea	STARTING POINT

Churches

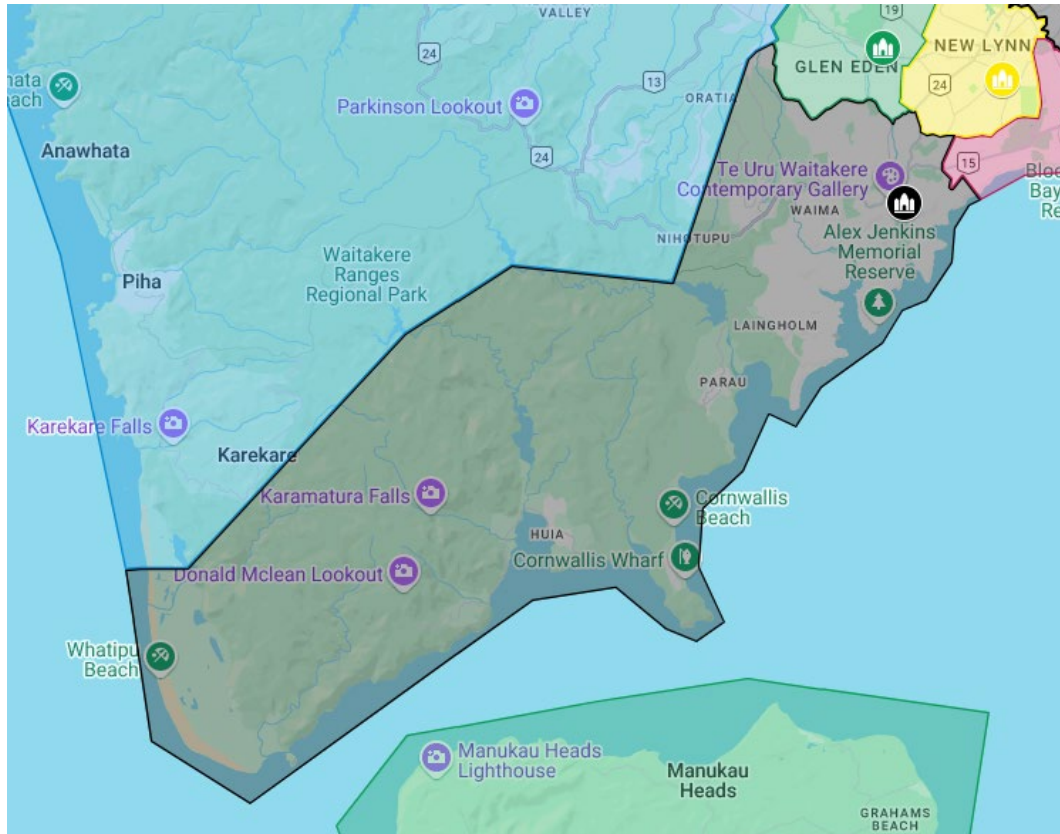
Church	Address	Notes
St Francis	96 Park Rd, Titirangi	




Anglican Diocese of Auckland

Notes

Map





PARISH OF TORBAY (P108)

Boundary (clockwise)

Starting Point	Via	To
Jetty at the north end of Murrays Bay	(W) direct line	intersection of Breach Rd and Gulf View Rd
	(NW, W) Beach Rd	Browns Bay Rd
	(SW) Browns Bay Rd	East Coast Rd
	(S) East Coast Rd	Rosedale Rd
	(W, SW) Rosedale Rd	State Highway 1
	(N) State Highway 1	Okura River (near Redvale)
	(NE) Okura River	Karepiro Bay
	(E, S) Karepiro Bay, and the Tikapa Moana Hauraki Gulf	STARTING POINT

Churches

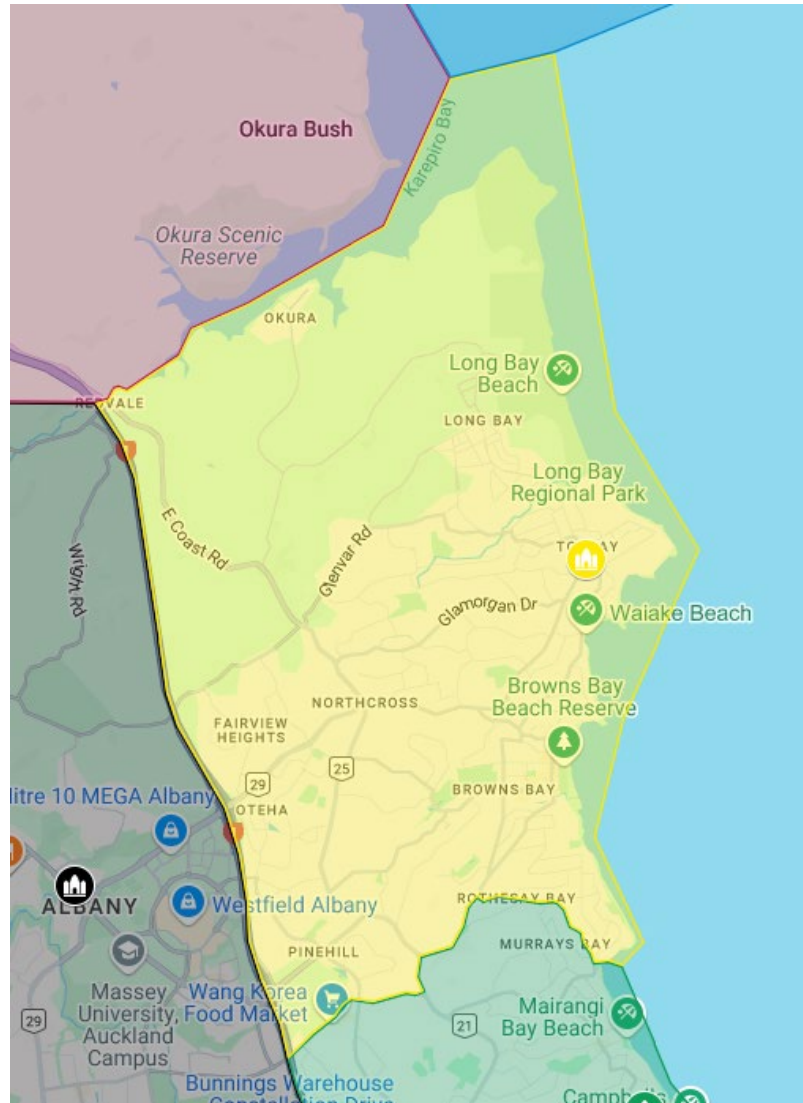
Church	Address	Notes
St Mary-by-the-Sea	Crn Deep Creek Rd and Beach Rd, Torbay	


Notes



Anglican Diocese of Auckland

Map





PARISH OF TŪĀKAU AND DISTRICTS (P119)


Boundary (anti-clockwise)

Starting Point	Via	To
Intersection of Buckville Rd and Harrisville Rd (east of Buckland)	(S) direct line, following the initial southward path of Harrisville Rd, then continuing in a straight line	Waikato River
	(E, S) Waikato River	southern boundary of the Diocese of Auckland (northwest from Rangiriri)
	(E) southern boundary of the Diocese of Auckland	Waikato River (near the Waikato Heads)
	(NE) Waikato River	a point directly south from the intersection of Attewell Rd and Burrow Rd
	(N) direct line to the north	intersection of Attewell Rd and Burrow Rd
	(NE) Burrow Rd, becoming Bayly Rd	Upper Queen St
	(NE) Upper Queen St	Ray White Rd
	(E) Ray White Rd	Tuakau Rd
	(S) Tuakau Rd	Buckland Rd
	(NE) direct line	STARTING POINT

Churches

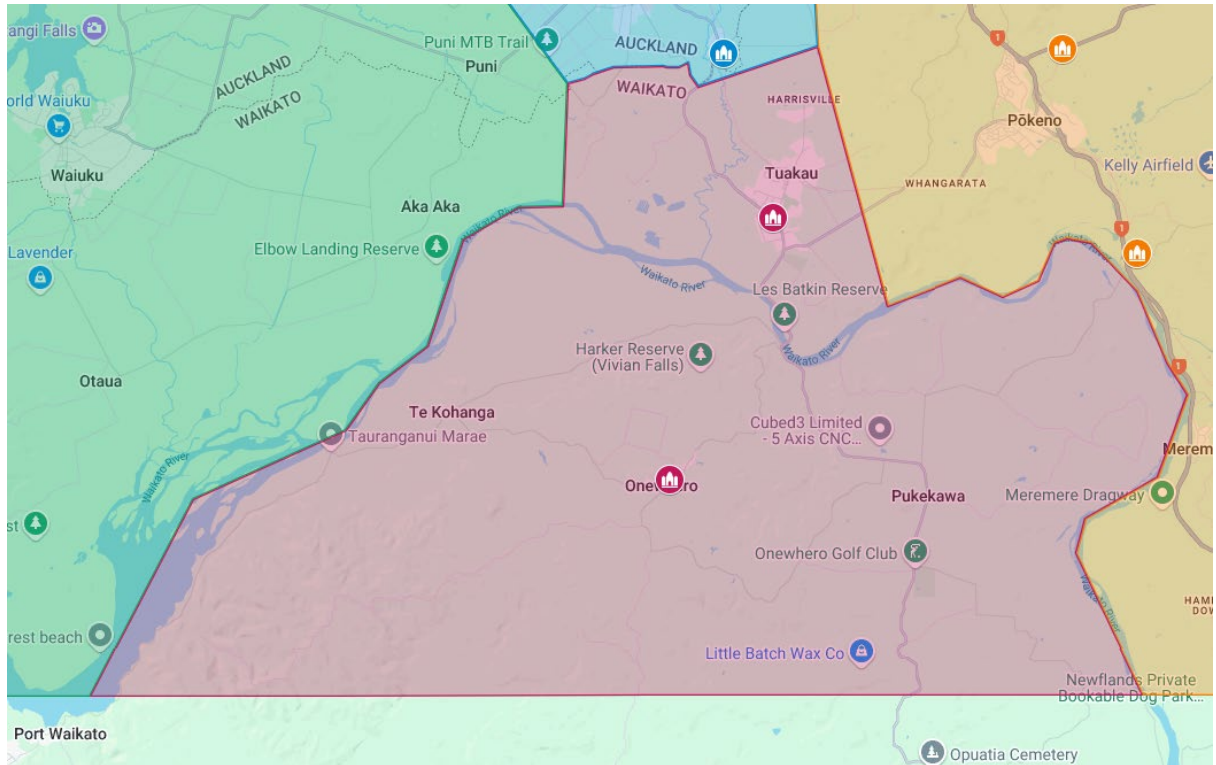
Church	Address	Notes
St John before the Latin Gate	148 George St, Tūākau	
St Stephen	648 Onewhero-Tūākau Bridge Rd, Onewhero	


Notes



Anglican Diocese of Auckland

Map





PARISH OF WAIHEKE ISLAND (P38)

Boundary (-)

Description
<p>The area bounded by the Rangitoto Channel, Tāmaki Straight, and Tīkapa Moana Hauraki Gulf, that includes the following islands:</p> <ul style="list-style-type: none">- Browns Island Motukorea- Motuihe Island Te Motu-a-Ihenga- Motutapu Island- Pakihi Island Sandspit Island- Ponui Island Chamberlin's Island- Rakino Island- Rangitoto Island- Rotoroa Island- Waiheke Island <p>as well as smaller islands in that vicinity</p>

Churches

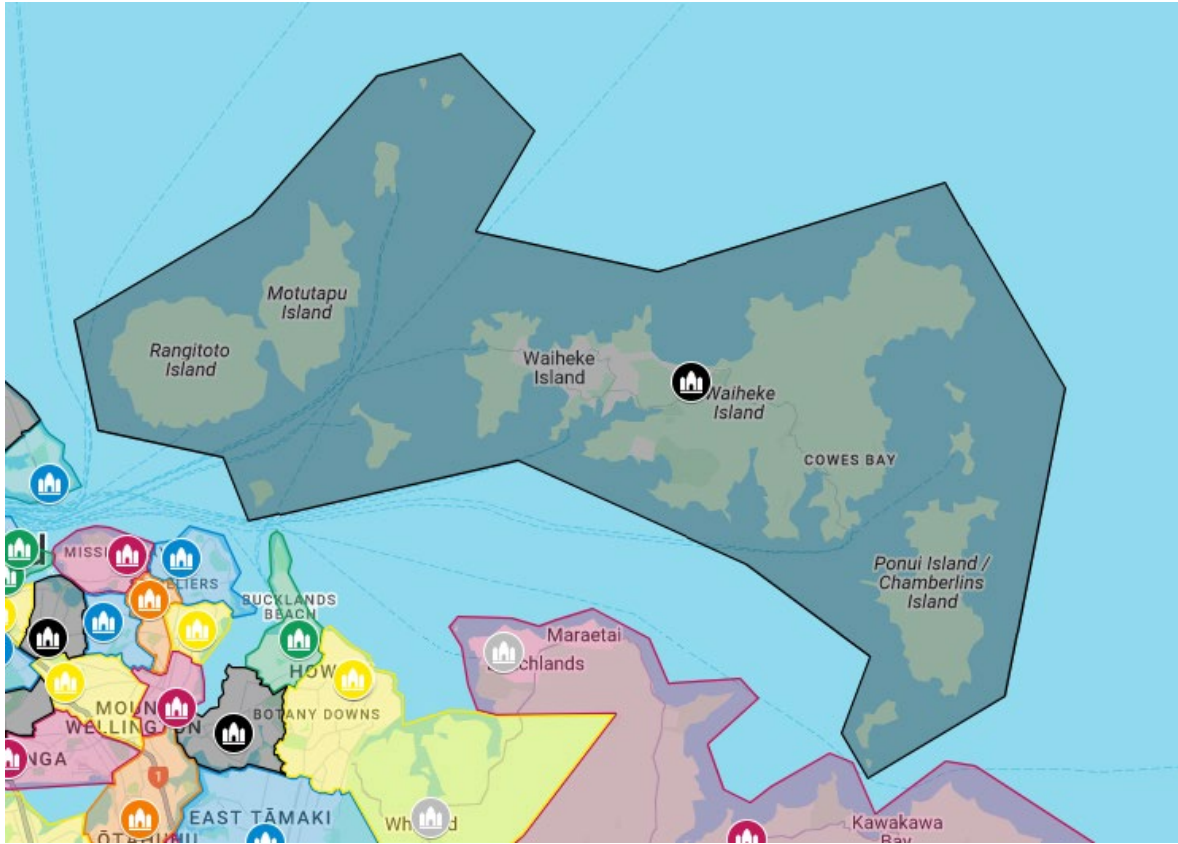
Church	Address	Notes
St Andrew-by-the-sea	1 Eden Tce, Onetangi, Waiheke Island	

Notes



Anglican Diocese of Auckland

Map





PARISH OF WAIMATE NORTH (P125)

Boundary (clockwise)

Starting Point	Via	To
Summit of Mt Bledisloe (west of Waitangi)	(SW) direct line	intersection of State Highway 1 and Hupara Rd (southeast of Pakaraka)
	(S) direct line	Trig MOTATAU no 2 (35° 35' 28.95941" S 174° 02' 25.94314" E)
	(W) direct line	intersection of Kaikohe Rd and Mangakahia River (north of Waimatenui)
	(N) direct line	intersection of State Highway 1 and Waihou River (near Rangiahau)
	(E) State Highway 1	Puketi Rd (northwest of Ōkaihau)
	(E) direct line	STARTING POINT

Churches

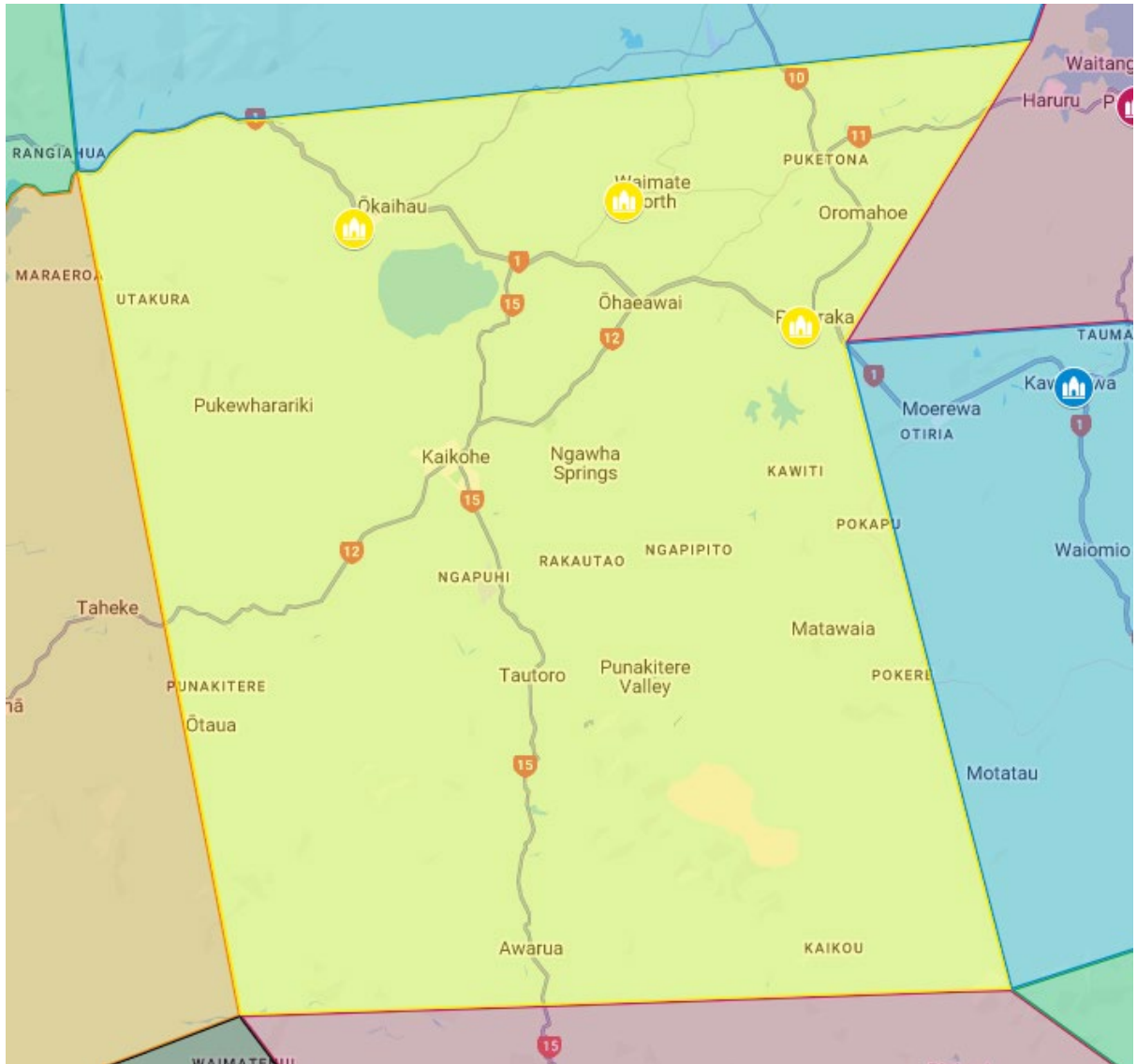
Church	Address	Notes
St John the Baptist	344 Te Ahu Ahu Rd, Waimate North	
St Catherine	100 Settlers Way, Ōkaihau	
Holy Trinity	6887 State Highway 1, Pakaraka	

Notes



Anglican Diocese of Auckland

Map





PARISH OF WARKWORTH (P127)

Boundary (clockwise)

Starting Point	Via	To
Mouth of the Pakiri River	(S, SW) the coast, passing east of Kawau Island	Waiwera River
	(W) Waiwera River	State Highway 1 (south of Johnstone Hill Tunnels)
	(NW) direct line	intersection of West Coast Rd and Hawkens Rd (south of Makarau)
	(NW) direct line	Trig 10 ATUANUI (36° 26' 42.9179" S 174° 27' 20.3512" E)
	(N) direct line	mouth of the Hōteio River, in the Kaipara Harbour (near Mangakura)
	(W, N) Kaipara Harbour, by way of the Tauhoa Chanel and Ōtamatea Channel	Oruawharo River
	(NE, E) Oruawharo River, which passes through Hargreaves Basin	Whakapirau Creek
	(SE) Whakapirau Creek	Whakapirau Rd
	(E) direct line	STARTING POINT

Churches

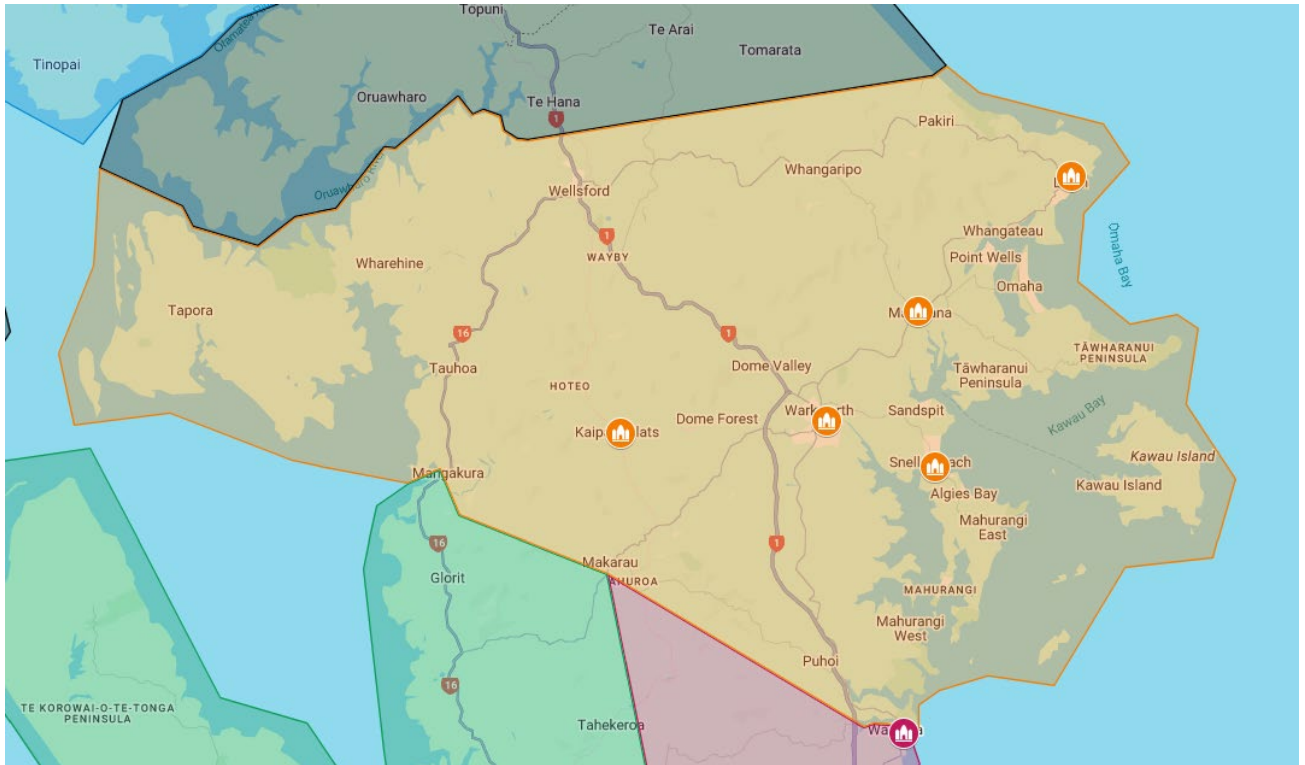
Church	Address	Notes
Christ Church	43 Percy St, Warkworth	
St Leonard	24 Matakana Valley Rd, Matakana	
St Michael and All Angels	12 Hauraki Rd, Leigh	
St Alban	19 Old Woodcocks Rd, Kaipara Flats	
Community Church	Snells Beach	Joint use with Methodists


Notes



Anglican Diocese of Auckland

Map





PARISH OF WHANGAPARĀOA (P132)

Boundary (clockwise)

Starting Point	Via	To
Intersection of Whangaparaoa Rd and Matheson Rd	(E) Whangaparaoa Rd	Marellen Dr
	(NE) Marellen Dr	Chelverton Tce
	(SE) Clelverton Tce	end of the road and into Puawai Bay
	(NE, S, SW) Tikapa Moana Hauraki Gulf, around the peninsula	Karepiro Bay
	(N) Karepiro Bay	Weiti River
	(NW, W) Weiti River	point on the river closest to the intersection of Whangaparaoa Rd and Matheson Rd
	(N) direct line	STARTING POINT

Churches

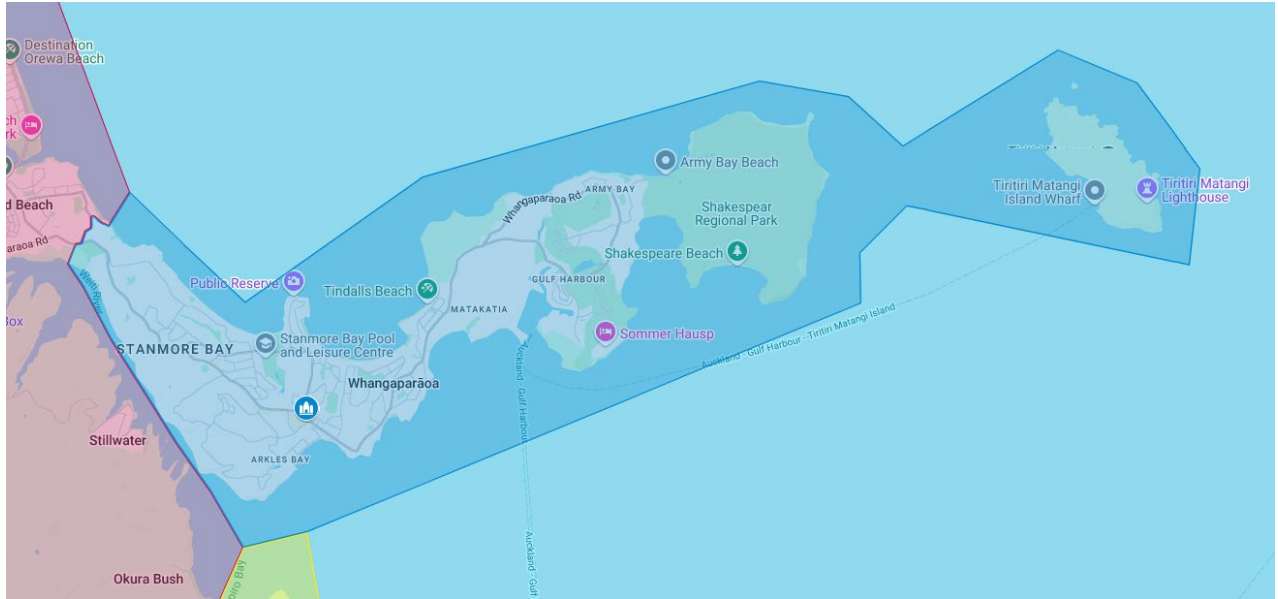
Church	Address	Notes
St Stephen	3 Stanmore Bay Rd, Whangaparāoa	
St Stephen (chapel)	3 Stanmore Bay Rd, Whangaparāoa	

Notes



Anglican Diocese of Auckland

Map






PARISH OF WHANGĀREI (P129)

Boundary (anti-clockwise)

Starting Point	Via	To
Mangawhati Point (in the Whangārei Harbour)	(NW) Whangārei Harbour, passing east of Matakohē Limestone Island	Hātea River
	(N) Hātea River	Mouth of the Awaroa Creek
	(N, NE) Arawoa Creek	headwaters of the Awaroa Creek at the intersection of Wrack Rd and Mount Tiger Rd
	(NE) direct line	mouth of the Horahora River (in Ngunguru Bay)
	(N) Pacific Ocean	Taukawau Point (at Kaituna Bay)
	(SW) direct line	Trig 28 OPUAWHANGA (35° 31' 03.00838" S 174° 19' 20.08108" E)
	(W) direct line	Trig MOTATAU no 2 (35° 35' 28.95941" S 174° 02' 25.94314" E)
	(SE) direct line	intersection of State Highway 14 and Pukenui Rd
	(SW) State Highway 14	intersection of State Highway 14 and Te Hihi Stream
	(E) Te Hihi Stream	confluence of Raumanga and Te Hihi Streams
	(S) Raumanga Stream	confluence of Raumanga, Nihotetea and Waiponamu Streams
	(S) Waiponamu Stream	headwaters of Waiponamu Stream
	(S) direct line	start of the Otaika Valley Walk on State Highway 15 (Otaika Valley Rd)
	(W) State Highway 15	Cemetery Rd
	(SW) direct line	Trig 39 MAUNGANUI (35° 55' 54.06419" S 174° 01' 05.41998" E)
	(SE) direct line	Trig 57 OKAHU (35° 59' 05.7548" S 174° 05' 02.7329" E)



Anglican Diocese of Auckland

(E) direct line	Trig TAIPUHA (35° 59' 23.2451" S 174° 18' 43.8889" E)
(N) direct line	STARTING POINT

Churches

Church	Address	Notes
Christ Church	2B Kamo Rd, Whangarei	
Holy Cross	Portland	
All Saints	Maungakaramea	

Notes

Map

